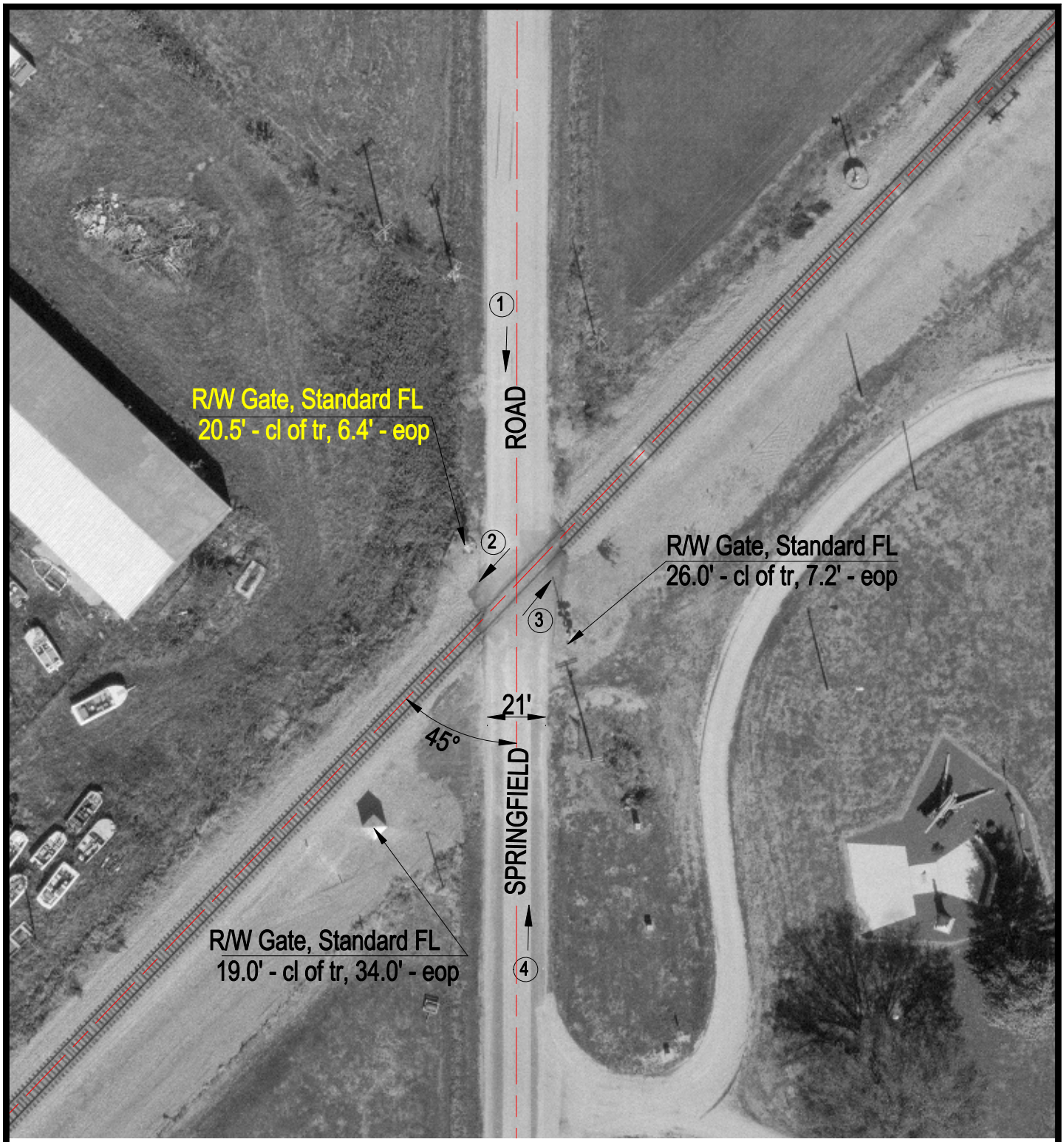

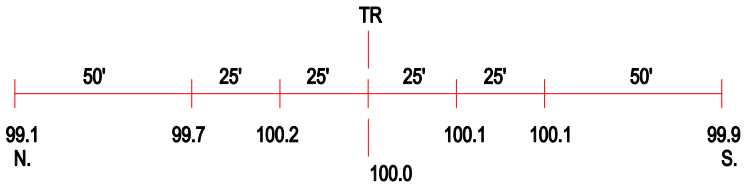

ROAD PROFILE

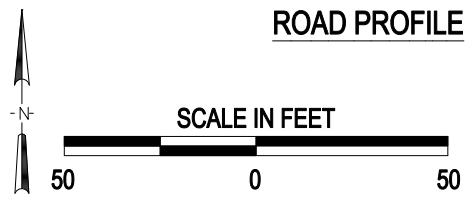

(3) Photo Location

Crossing #:	480035Y
Location:	Montgomery Co., City of Raymond (I)
Lat/Long:	39°19'30" / 89°34'06"
Railroad:	NS
Street:	Springfield Road
Railroad Milepost:	425.05
Crossing Protection:	Train Activated Devices

J:\MONTGOMERY\480035Y\480035Y.DWG 12/21/99 13:21 TFG