

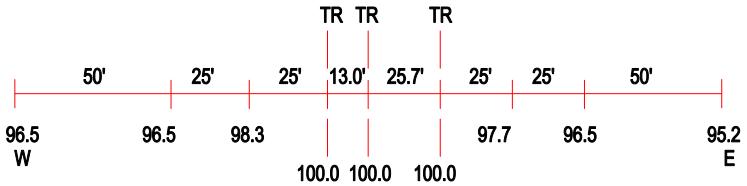

ROAD PROFILE

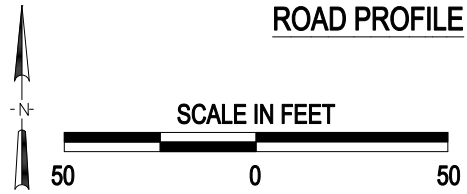

3 Photo Location

Crossing #:	480030P
Location:	Montgomery Co., City of Harvel (In)
Lat/Long:	39°21'20" / 89°31'51"
Railroad:	NS
Street:	Main Street
Railroad Milepost:	422.15
Crossing Protection:	Train Activated Devices

J:\MONTGOMERY\480030P\480030P.DWG 12/21/99 11:54 TFC