


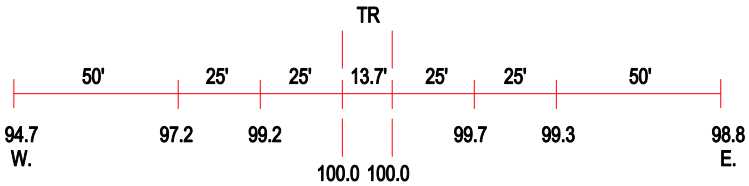


ROAD PROFILE

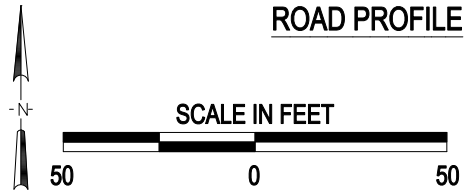


3 Photo Location

| | |
|---|---|
| Crossing #: | 480016U |
| Location: | Christian Co., City of Morrisonville (I) |
| Lat/Long: | 39°25'17" / 89°27'07" |
| Railroad: | NS |
| Street: | North Street |
| Railroad Milepost: | 415.92 |
| Crossing Protection: | Train Activated Devices |

J:\CHRISTIAN\480016U\480016U.DWG 12/15/99 15:16 TFG