

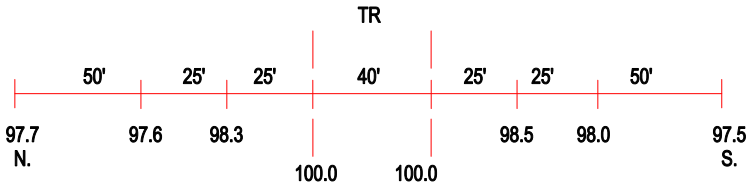

ROAD PROFILE

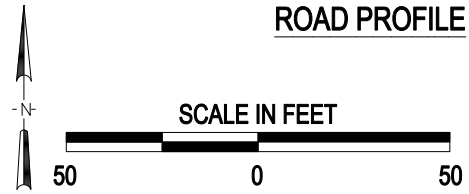

3 Photo Location

Crossing #:	480010D
Location:	Christian Co., City of Palmer (I)
Lat/Long:	39°27'31" / 89°24'20"
Railroad:	NS
Street:	Fifth Street
Railroad Milepost:	412.34
Crossing Protection:	Train Activated Devices

J:\CHRISTIAN\480010D\480010D.DWG 12/15/99 12:53 TFG