

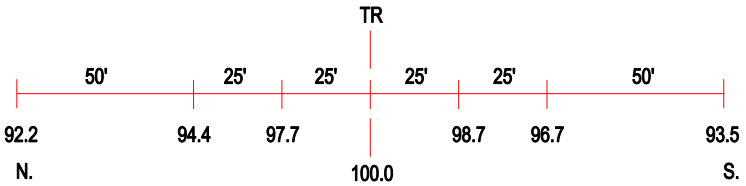

ROAD PROFILE

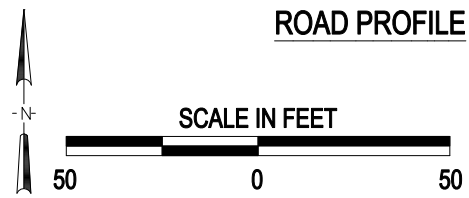

3 Photo Location

Crossing #:	479630V
Location:	Pike Co., City of Hull (N)
Lat/Long:	39°42'51" / 91°18'23"
Railroad:	NS
Street:	388 E
Railroad Milepost:	511.23
Crossing Protection:	Signs

J:\PIKE\479630V\479630V.DWG 03/06/01 10:39 BJB