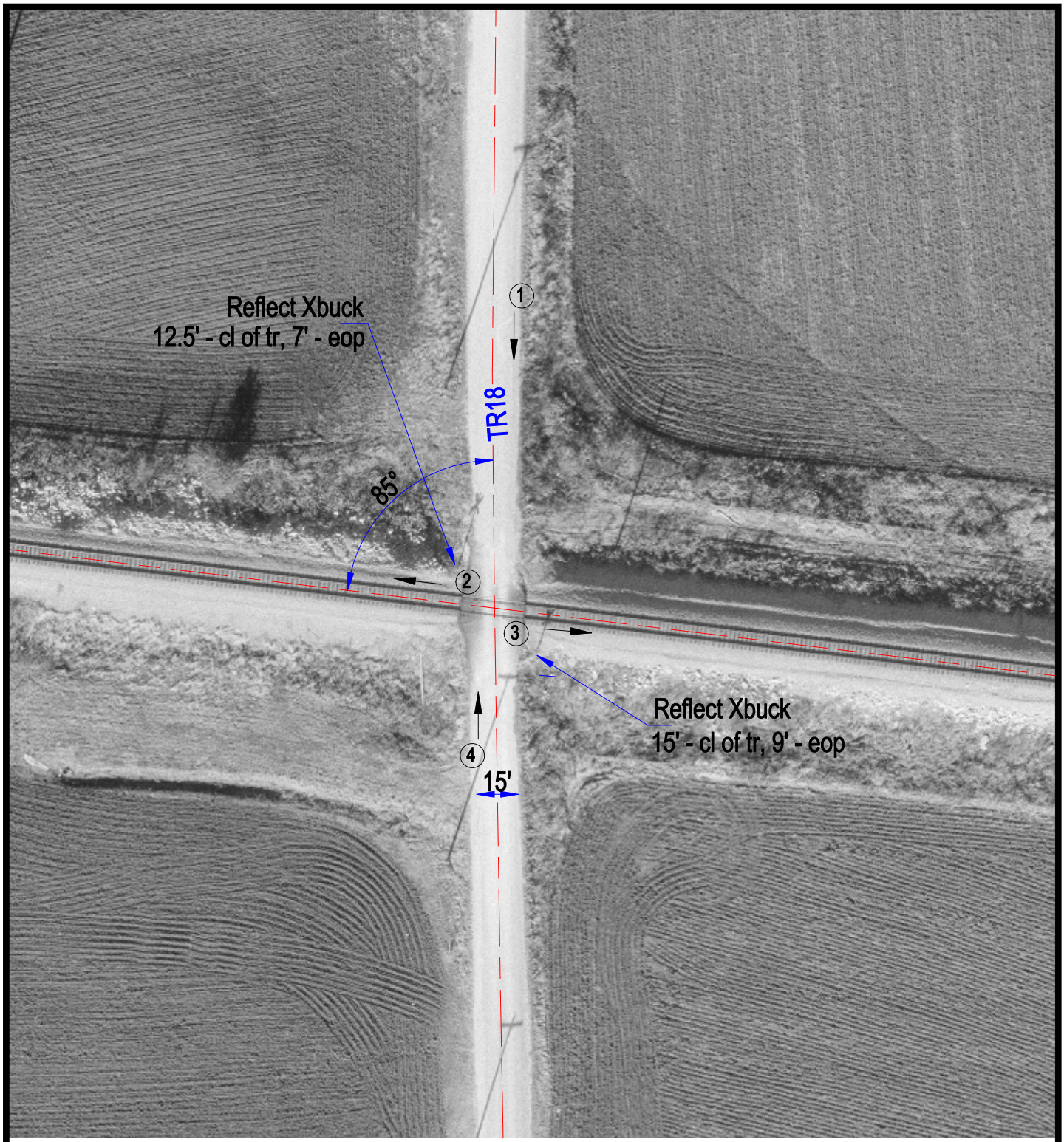

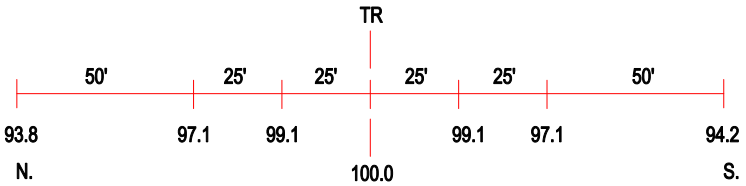

ROAD PROFILE

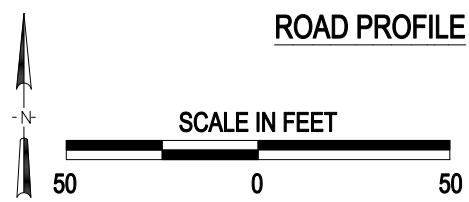

3 Photo Location

Crossing #:	479628U
Location:	Pike Co., City of Hull (N)
Lat/Long:	39°42'39" / 91°15'57"
Railroad:	NS
Street:	TR18
Railroad Milepost:	509.05
Crossing Protection:	Signs

J:\PIKE\479628U\479628U.DWG 05/24/00 16:19 LPM