

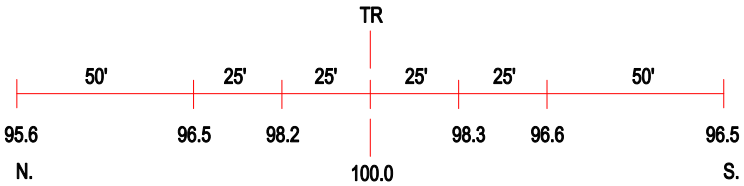

ROAD PROFILE

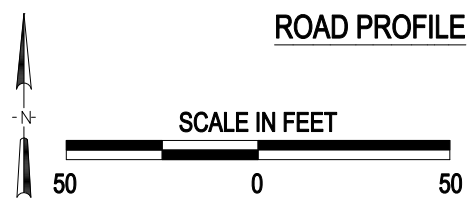

3 Photo Location

Crossing #: 479622D

Location: Pike Co., City of Hull (I)

Lat/Long: 39°42'21" / 91°12'32"

Railroad: NS

Street: Walnut

Railroad Milepost: 506.04

Crossing Protection: Signs

J:\PIKE\479622D\479622D.DWG 05/24/00 15:46 LPM