

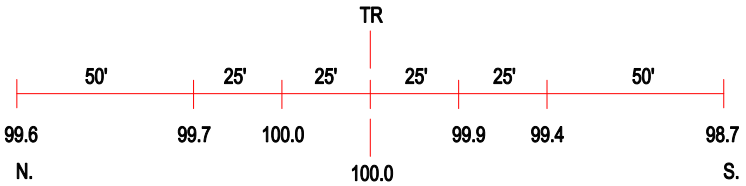

ROAD PROFILE

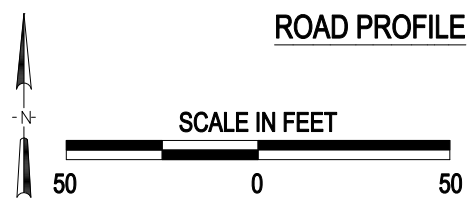

3 Photo Location

Crossing #:	479618N
Location:	Pike Co., City of Hull (N)
Lat/Long:	39°42'20" / 91°10'33"
Railroad:	NS
Street:	1054 E
Railroad Milepost:	504.26
Crossing Protection:	Signs

J:\PIKE\479618N\479618N.DWG 05/24/00 14:40 LPM