


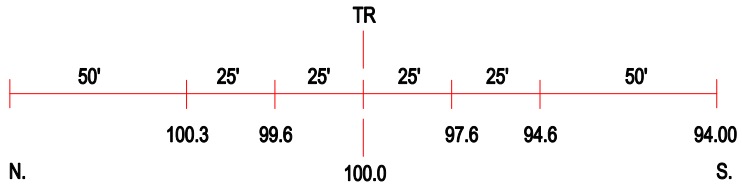


ROAD PROFILE

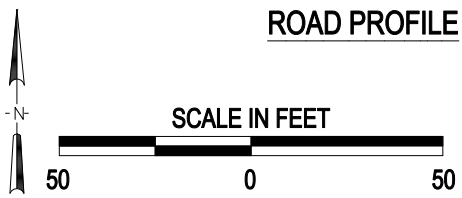


(3) Photo Location

| | |
|---|---|
| Crossing #: | 479605M |
| Location: | Pike Co., City of Bary (N) |
| Lat/Long: | 39°42'47" / 91°05'13" |
| Railroad: | NS |
| Street: | TR84 |
| Railroad Milepost: | 499.37 |
| Crossing Protection: | Signs |

J:\PIKE\479605M\479605M.DWG 05/24/00 13:16 LPM