


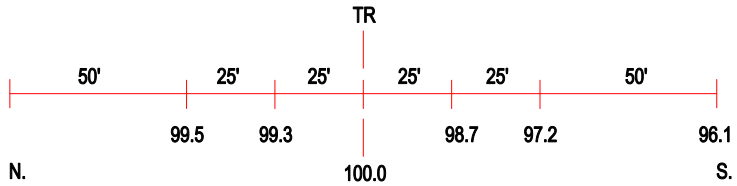


ROAD PROFILE

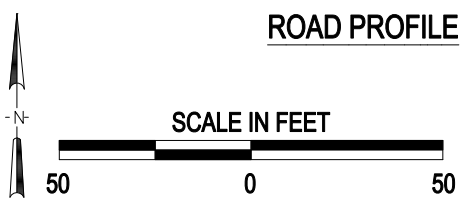


(3) Photo Location

| | |
|---|---|
| Crossing #: | 479604F |
| Location: | Pike Co., City of Barry (N) |
| Lat/Long: | 39°42'50" / 91°04'47" |
| Railroad: | NS |
| Street: | 1537 E |
| Railroad Milepost: | 498.95 |
| Crossing Protection: | Signs |

J:\PIKE\479604F\479604F.DWG 05/24/00 11:41 LPM