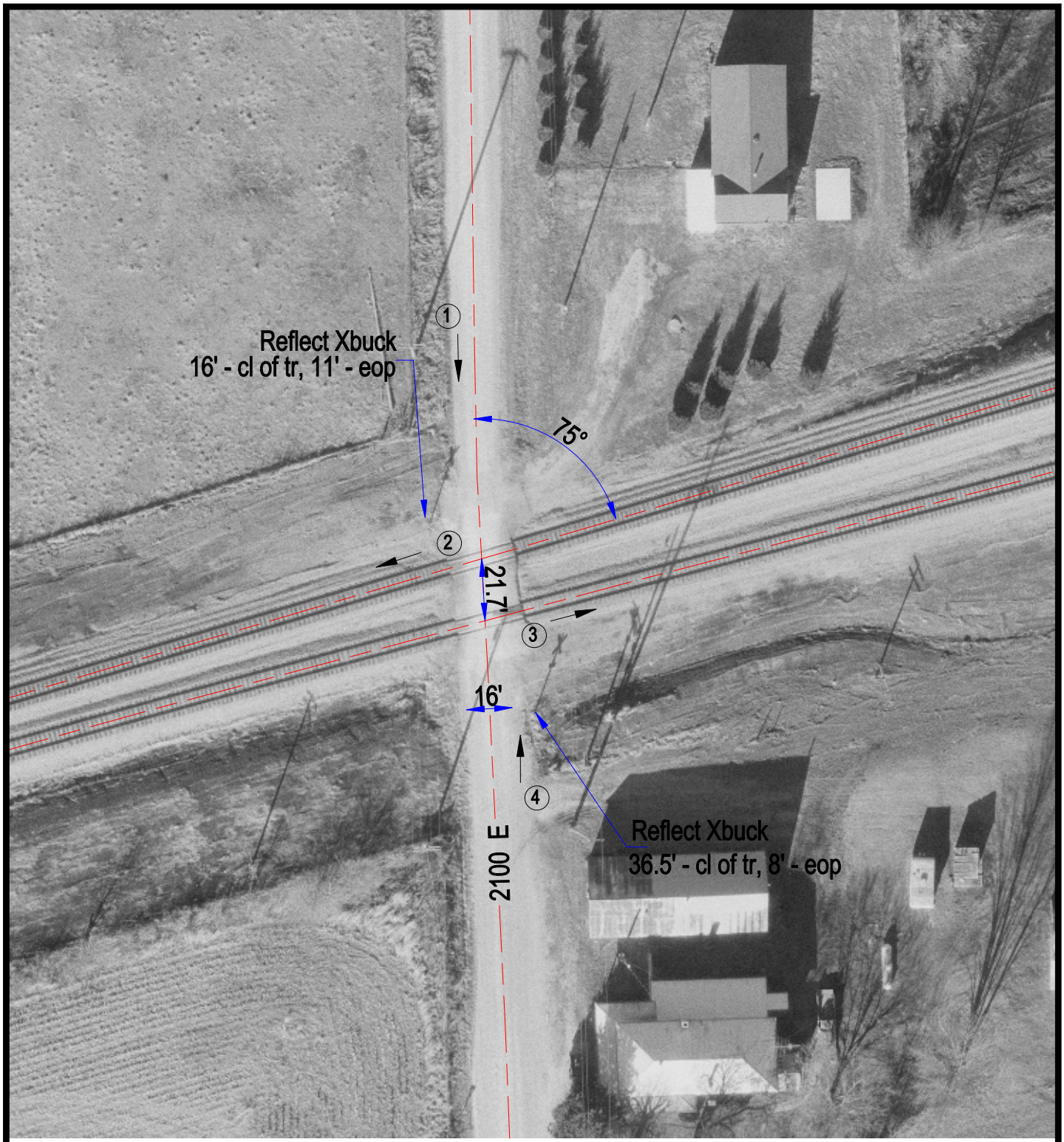

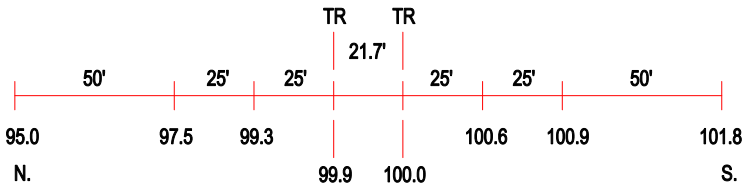

ROAD PROFILE

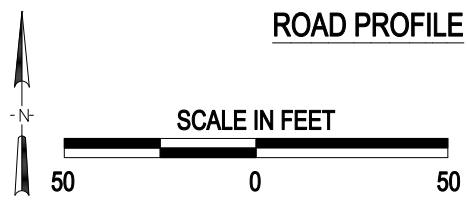

(3) Photo Location

Crossing #:	479588Y
Location:	Pike Co., City of Barry (N)
Lat/Long:	39°42'21" / 90°58'20"
Railroad:	NS
Street:	2100 E
Railroad Milepost:	492.32
Crossing Protection:	Signs

J:\PIKE\479588Y\479588Y.DWG 03/06/01 10:24 BJB