


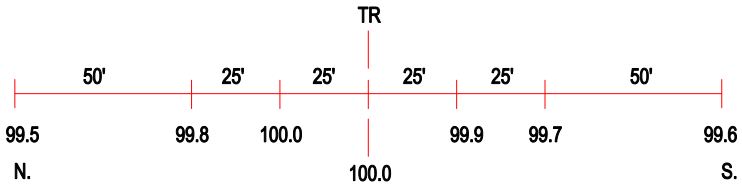


ROAD PROFILE

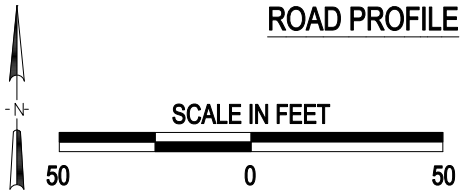


3 Photo Location

| | |
|---|---|
| Crossing #: | 479519R |
| Location: | Pike Co., City of Griggsville (N) |
| Lat/Long: | 39°42'01" / 90°43'58" |
| Railroad: | NS |
| Street: | ILL 107 |
| Railroad Milepost: | 478.94 |
| Crossing Protection: | Train Activated Devices |

J:\PIKE\479519R\479519R.DWG 05/23/00 14:58 LPM