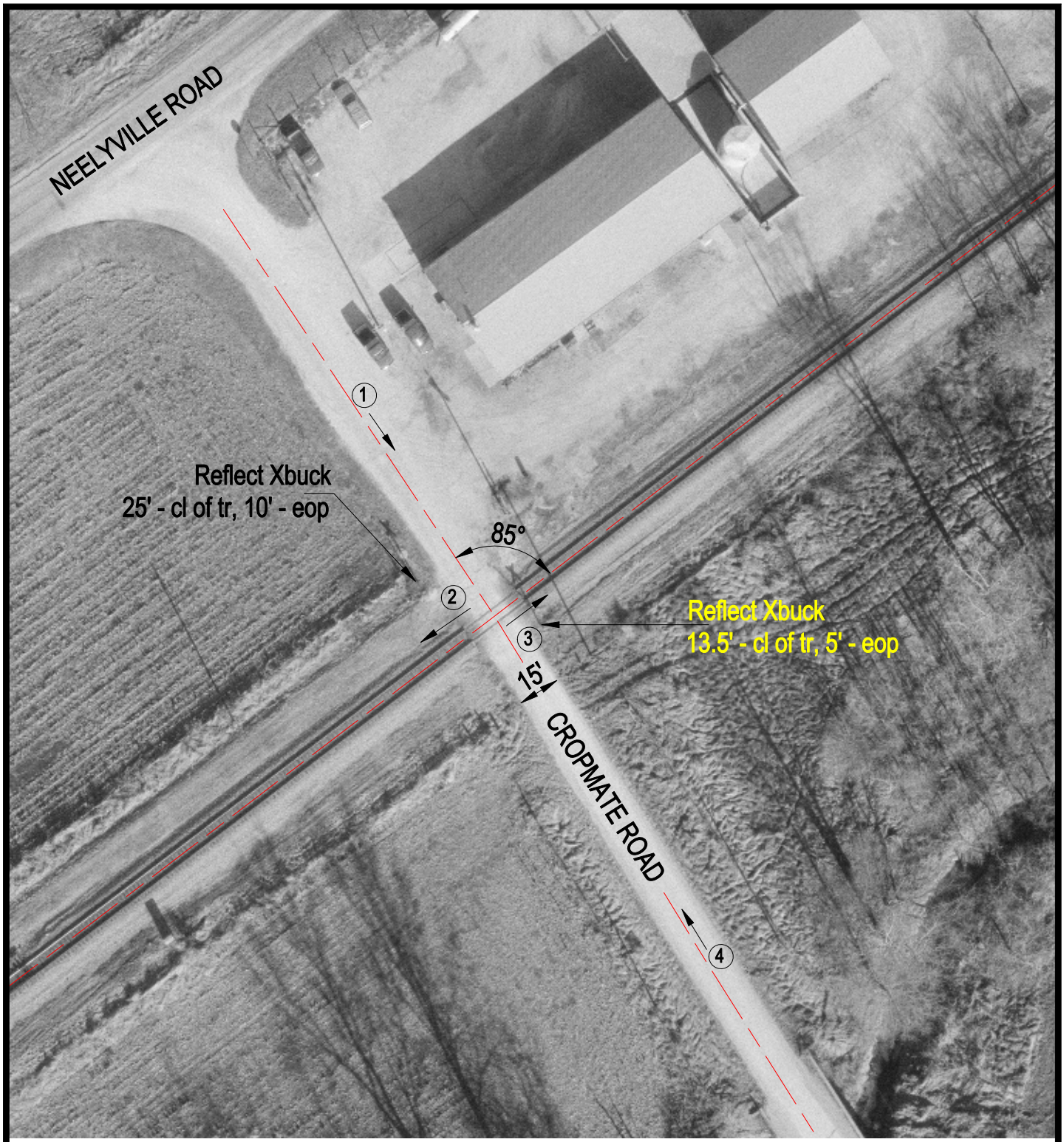

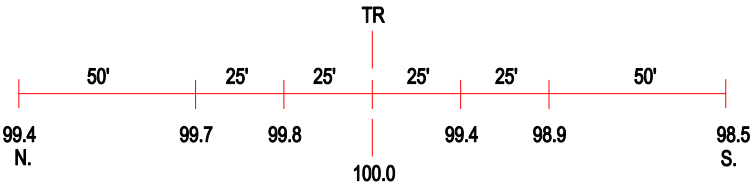

ROAD PROFILE

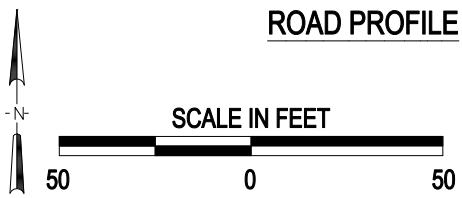

(3) Photo Location

Crossing #:	479441Y
Location:	Scott Co., City of Bluffs (N)
Lat/Long:	39°44'59" / 90°31'22"
Railroad:	NS
Street:	Cropmate Road
Railroad Milepost:	464.92
Crossing Protection:	Signs

J:\SCOTT\479441Y\479441Y.DWG 03/21/00 13:25 PMM