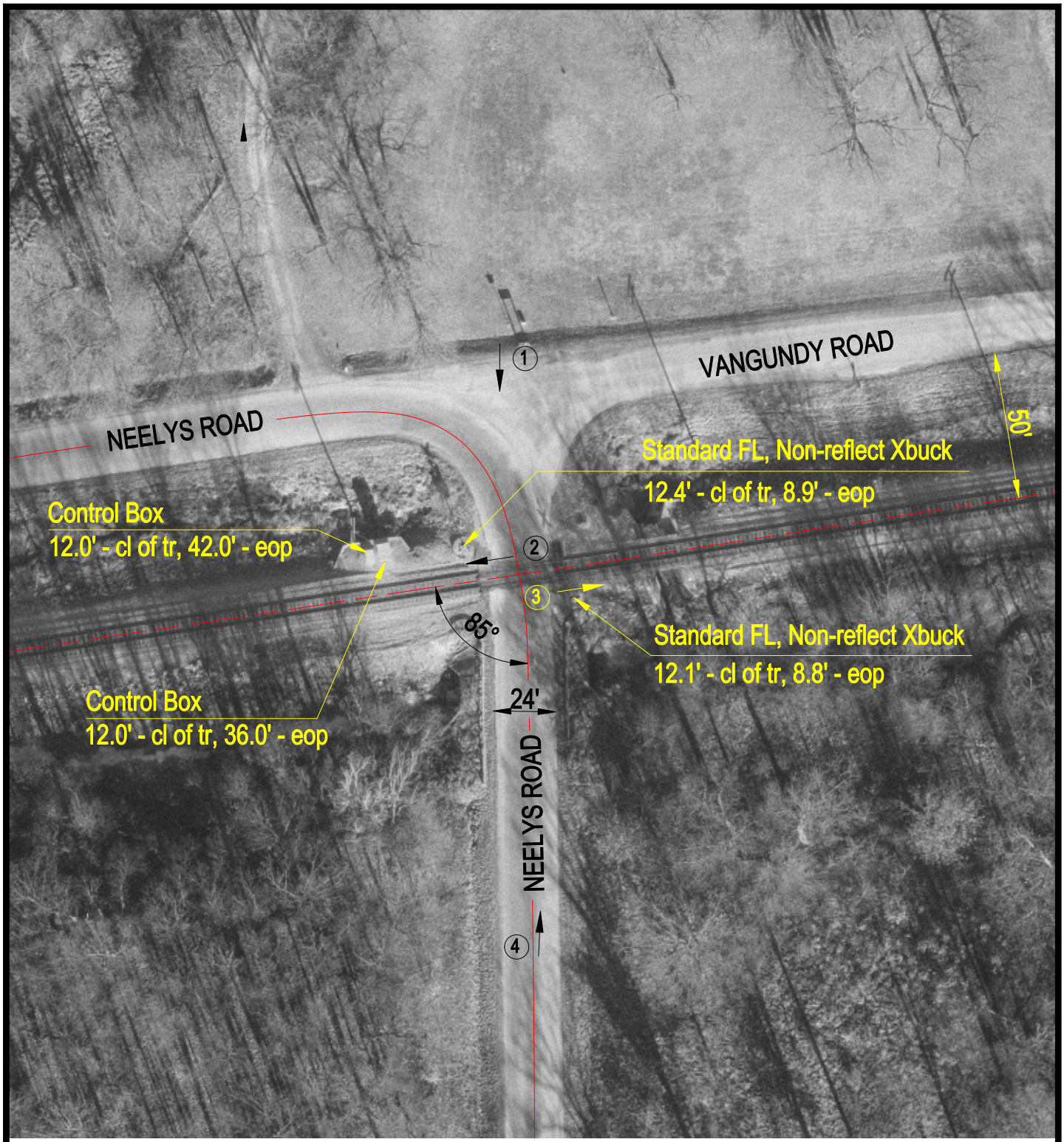

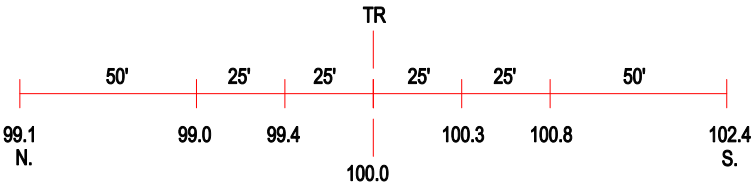

ROAD PROFILE

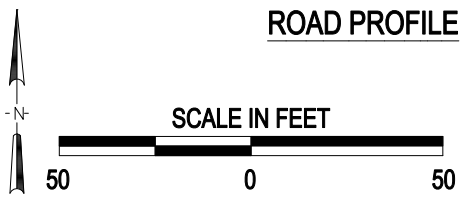

3 Photo Location

Crossing #:	479437J
Location:	Morgan Co., City of Chapin (N)
Lat/Long:	39°45'32" / 90°27'38"
Railroad:	NS
Street:	Neelys Road
Railroad Milepost:	461.49
Crossing Protection:	Train Activated Devices

J:\MORGAN\479437J\479437J.DWG 07/10/00 11:23 JLA