

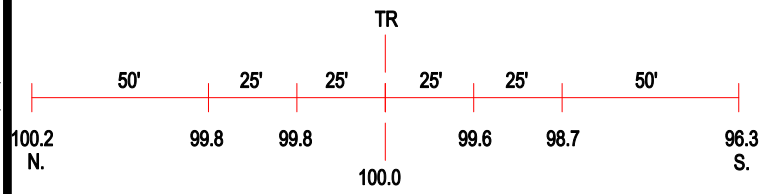

ROAD PROFILE

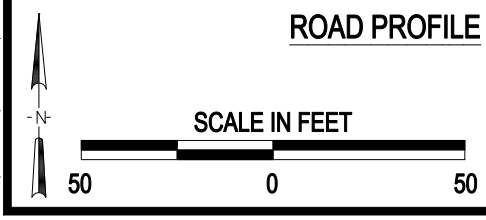

3 Photo Location

Crossing #:	479397N
Location:	Morgan Co., City of Jacksonville (N)
Lat/Long:	39°44'00" / 90°11'46"
Railroad:	NS
Street:	Blacks Lane
Railroad Milepost:	446.10
Crossing Protection:	Train Activated Devices

J:\MORGAN\479397N\479397NLDWG 05/18/00 11:24 TFG