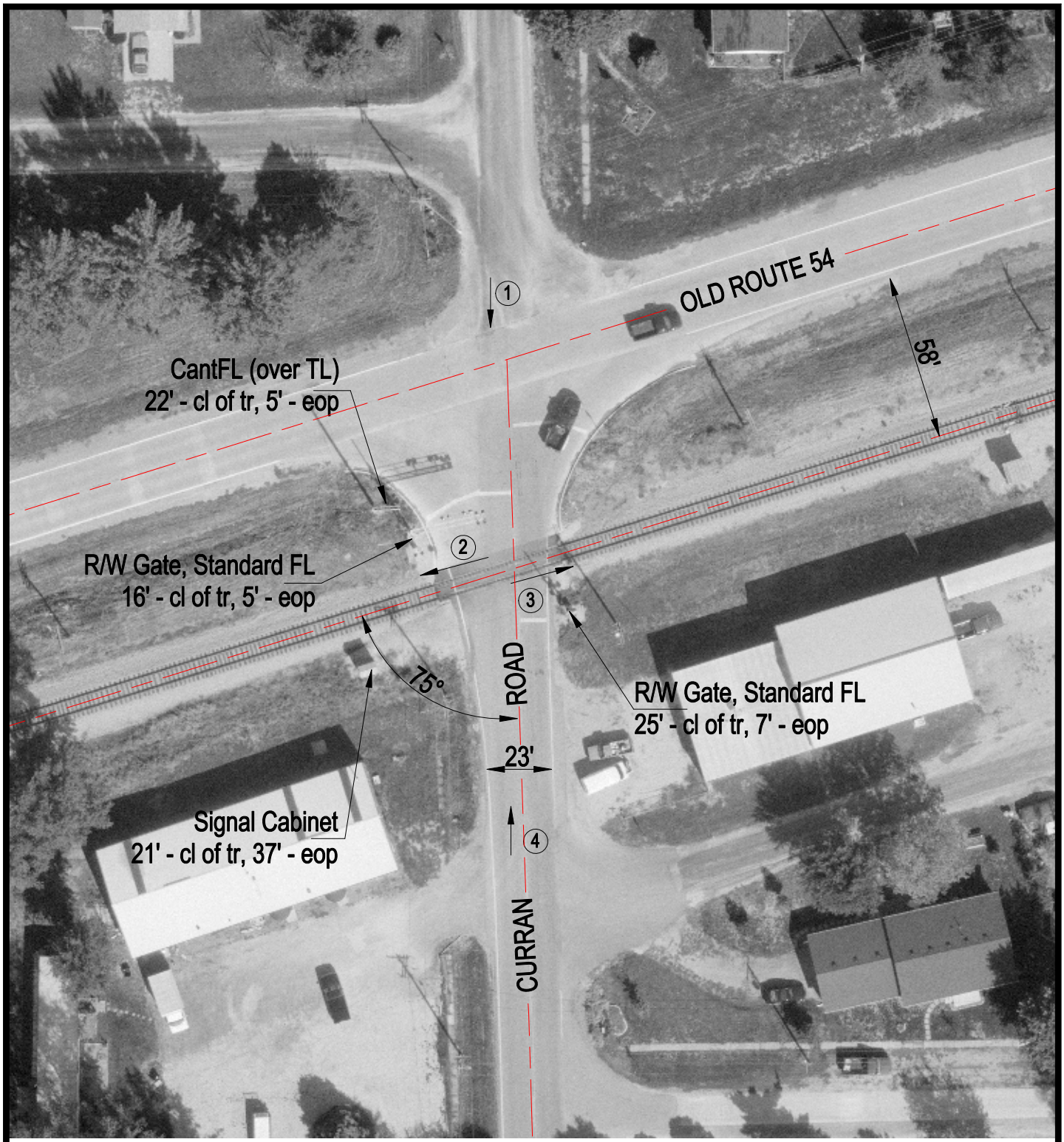

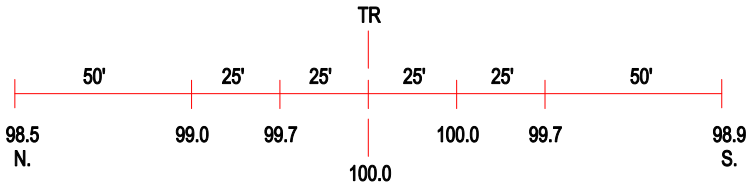

ROAD PROFILE

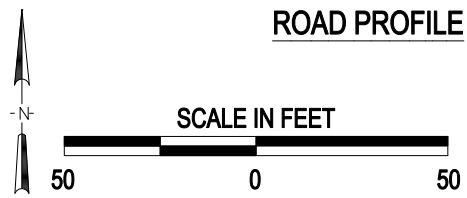

3 Photo Location

Crossing #:	479355C
Location:	Sangamon Co., City of Curran (Near)
Lat/Long:	39°44'28" / 89°46'18"
Railroad:	NS
Street:	Curran Road
Railroad Milepost:	423.17
Crossing Protection:	Train Activated Devices

J:\SANGAMON\479355C\479355C.DWG 03/09/01 11:30 JLA