

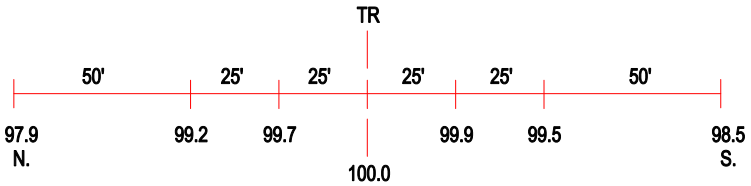

ROAD PROFILE

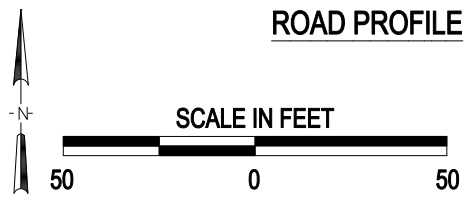

(3) Photo Location

Crossing #:	479350T
Location:	Sangamon Co., City of Springfield (In)
Lat/Long:	39°45'12" / 89°43'12"
Railroad:	NS
Street:	Cockrell Lane
Railroad Milepost:	420.29
Crossing Protection:	Train Activated Devices

J:\SANGAMON\479350T\479350T.DWG 03/09/01 11:28 JLA