

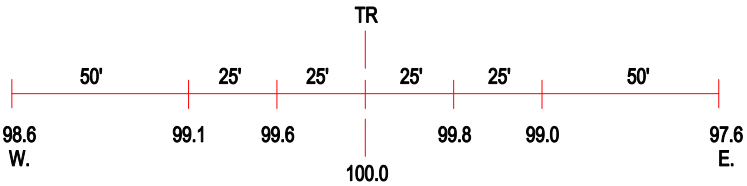

ROAD PROFILE

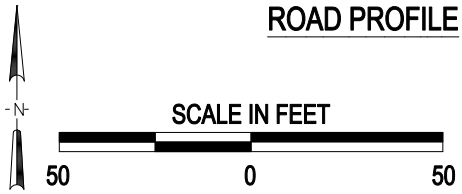

3 Photo Location

Crossing #:	479340M
Location:	Sangamon Co., City of Springfield (In)
Lat/Long:	39°46'46" / 89°38'41"
Railroad:	NS
Street:	Ash Street
Railroad Milepost:	415.80
Crossing Protection:	Train Activated Devices

J:\SANGAMON\479340M\479340M.DWG 06/06/00 15:42 PMM