

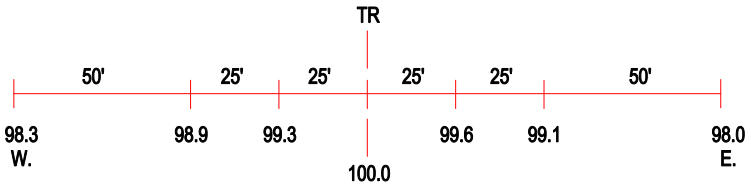

ROAD PROFILE

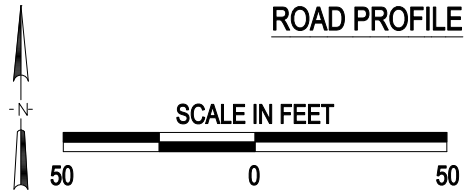

(3) Photo Location

Crossing #:	479338L
Location:	Sangamon Co., City of Springfield (In)
Lat/Long:	39°46'58" / 89°38'36"
Railroad:	NS
Street:	Laurel Street
Railroad Milepost:	415.54
Crossing Protection:	Train Activated Devices

J:\SANGAMON\479338L\479338L.DWG 03/09/01 11:27 JLA