

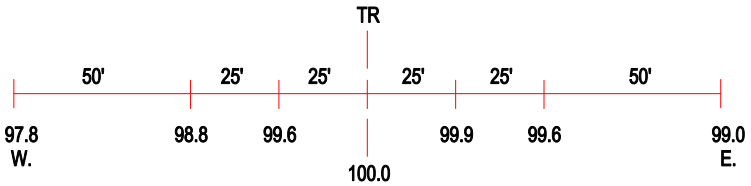

ROAD PROFILE

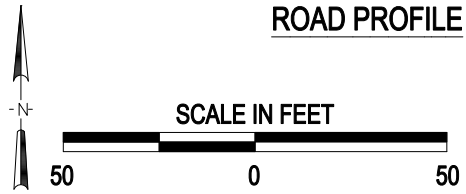

(3) Photo Location

Crossing #:	479328F
Location:	Sangamon Co., City of Springfield (In)
Lat/Long:	39°48'11" / 89°38'31"
Railroad:	NS
Street:	Jefferson Street
Railroad Milepost:	414.16
Crossing Protection:	Train Activated Devices

J:\SANGAMON\479328F\479328F.DWG 03/09/01 11:23 JLA