

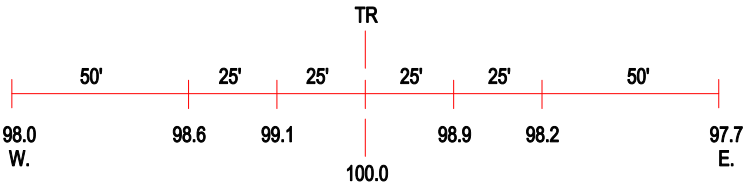

ROAD PROFILE

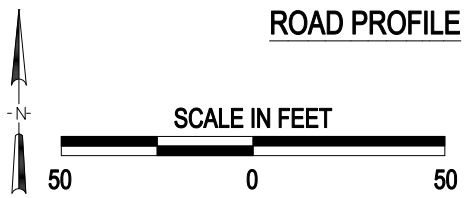

(3) Photo Location

Crossing #:	479320B
Location:	Sangamon Co., City of Springfield (In)
Lat/Long:	39°48'47" / 89°38'29"
Railroad:	NS
Street:	Enterprise Street
Railroad Milepost:	413.48
Crossing Protection:	Train Activated Devices

J:\SANGAMON\479320B\479320B.DWG 03/09/01 11:18 JLA