

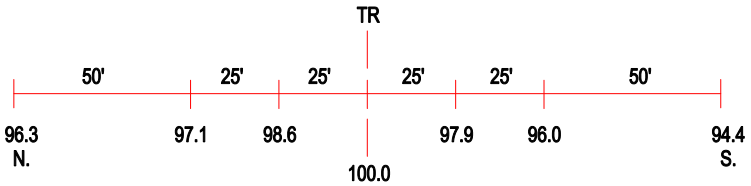

ROAD PROFILE

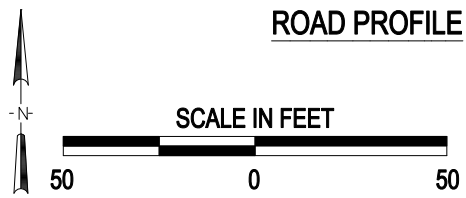

3 Photo Location

Crossing #:	479291T
Location:	Sangamon Co., City of Dawson (Near)
Lat/Long:	39°51'10" / 89°26'04"
Railroad:	NS
Street:	Scully Road
Railroad Milepost:	401.59
Crossing Protection:	Signs

I:\ICC\SANGAMON\479291T\479291T.DWG 11/24/99 14:38 PMM