

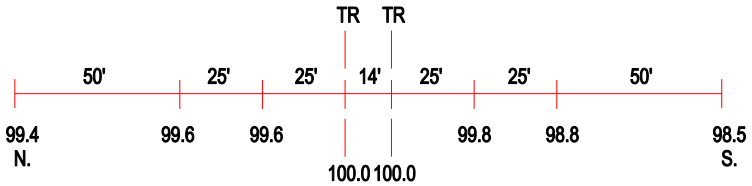

ROAD PROFILE

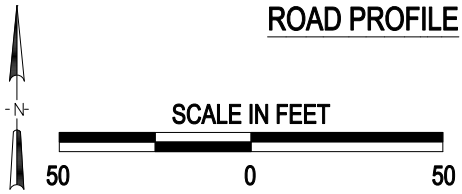

(3) Photo Location

Crossing #:	479274C
Location:	Sangamon Co., City of Illiopolis (In)
Lat/Long:	39°51'01" / 89°15'19"
Railroad:	NS
Street:	Dey Road
Railroad Milepost:	392.06
Crossing Protection:	Train Activated Device

J:\SANGAMON\479274C\479274C.DWG 03/09/01 10:19 JLA