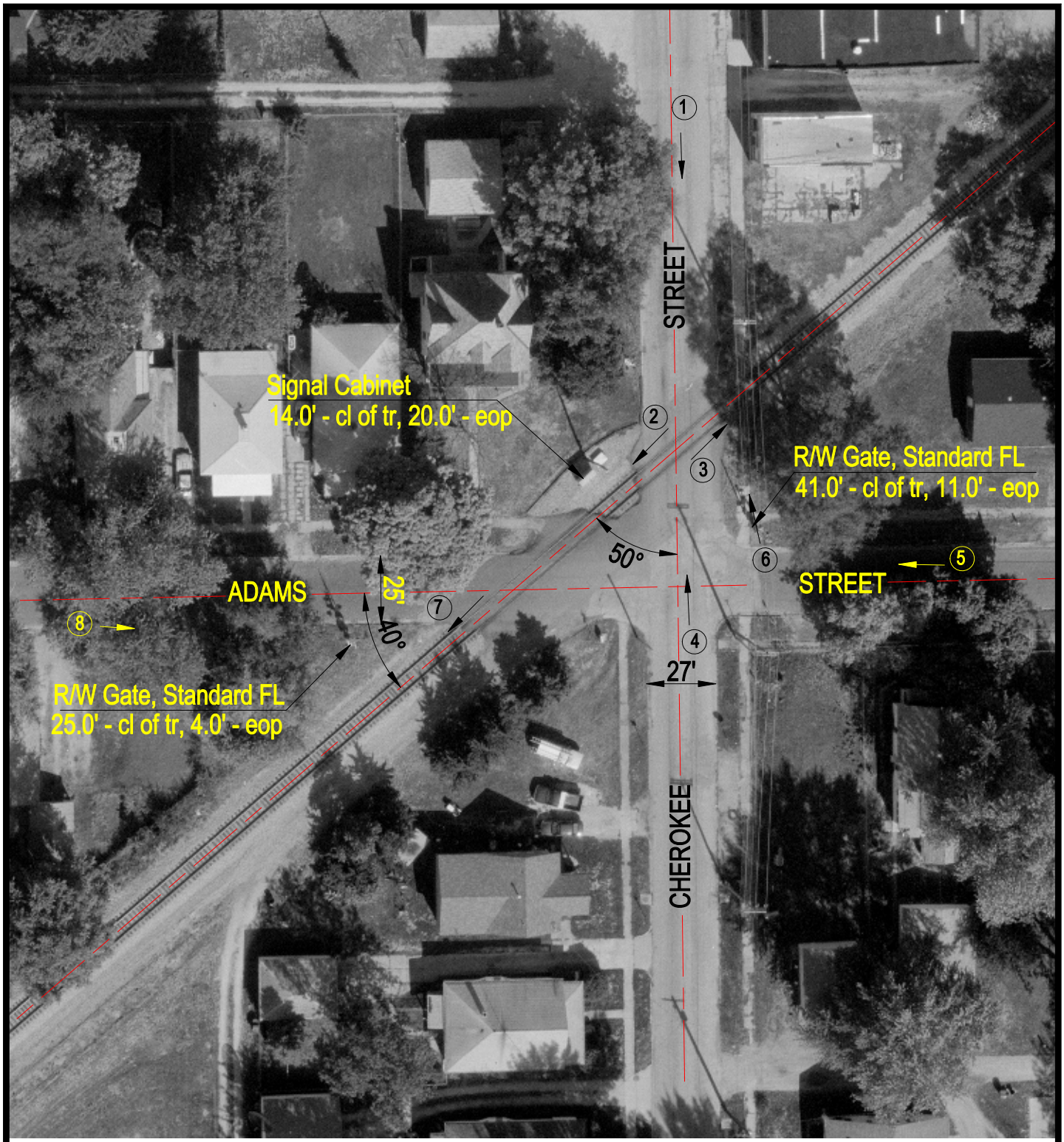

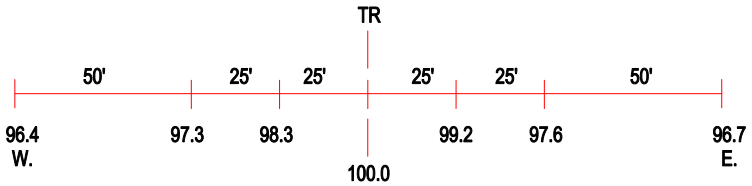

ROAD PROFILE
ADAMS STREET

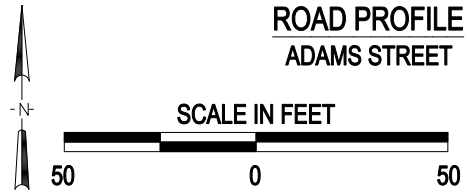

(3) Photo Location

Crossing #:	479250N
Location:	Christian Co., City of Taylorville (I)
Lat/Long:	39°32'48" / 89°17'22"
Railroad:	NS
Street:	Adams & Cherokee Streets
Railroad Milepost:	403.70
Crossing Protection:	Train Activated Devices

J:\CHRISTIAN\479250N\479250N.DWG 02/28/01 16:02 HWH