

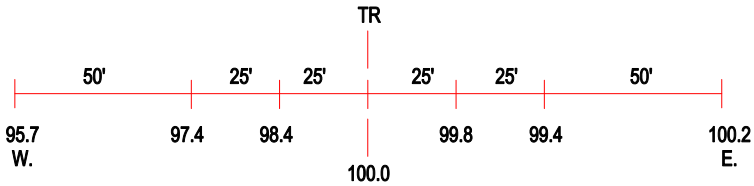

ROAD PROFILE

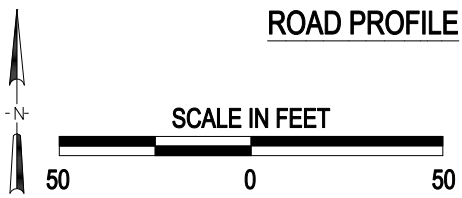

3 Photo Location

Crossing #: 479241P

Location: Christian Co., City of Stonington (N)

Lat/Long: 39°35'49" / 89°14'10"

Railroad: NS

Street: TR129B

Railroad Milepost: 399.20

Crossing Protection: Signs

I:\ICC\CHRISTIAN\479241P\479241P.DWG 12/13/99 09:11 TFG