

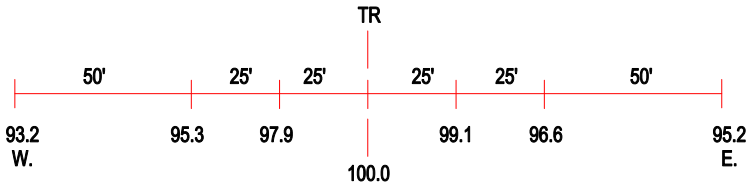

ROAD PROFILE

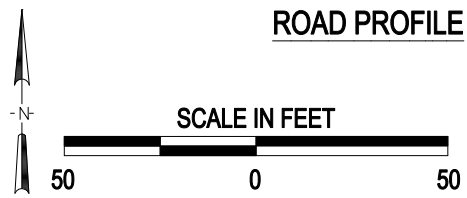

3 Photo Location

Crossing #:	479238G
Location:	Christian Co., City of Stonington (N)
Lat/Long:	39°36'41" / 89°13'15"
Railroad:	NS
Street:	TR113
Railroad Milepost:	397.86
Crossing Protection:	Signs

I:\VCC\CHRISTIAN\479238G\479238C.DWG 12/10/99 15:22 TFG