

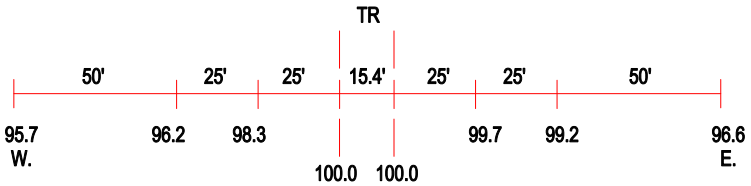

ROAD PROFILE

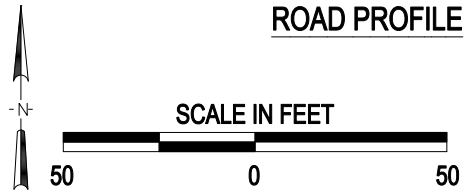

(3) Photo Location

Crossing #:	479230C
Location:	Christian Co., City of Stonington (I)
Lat/Long:	39°38'27" / 89°11'27"
Railroad:	NS
Street:	North Street
Railroad Milepost:	395.29
Crossing Protection:	Train Activated Devices

I:\VCC\CHRISTIAN\479230C\479230C.DWG 12/10/99 13:13 TFG