

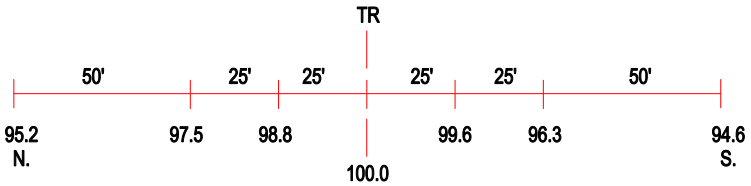

ROAD PROFILE

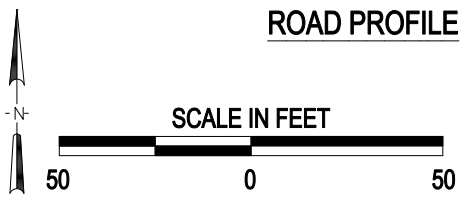

3 Photo Location

Crossing #:	479228B
Location:	Christian Co., City of Stonington (N)
Lat/Long:	39°39'11" / 89°10'38"
Railroad:	NS
Street:	TR232
Railroad Milepost:	394.19
Crossing Protection:	Signs

I:\VCC\CHRISTIAN\479228B\479228B.DWG 12/10/99 12:24 TFG