

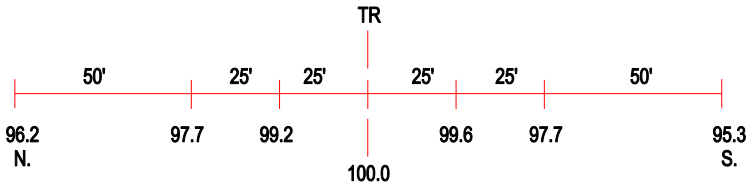

ROAD PROFILE

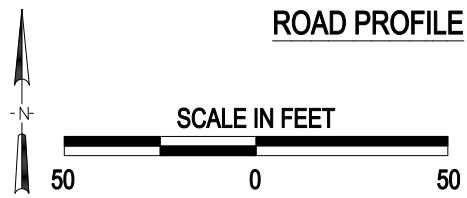

3 Photo Location

Crossing #:	479225F
Location:	Christian Co., City of Stonington (N)
Lat/Long:	39°40'14" / 89°09'30"
Railroad:	NS
Street:	TR246
Railroad Milepost:	392.63
Crossing Protection:	Signs

I:\VCC\CHRISTIAN\479225F\479225F.DWG 12/10/99 11:07 TFG