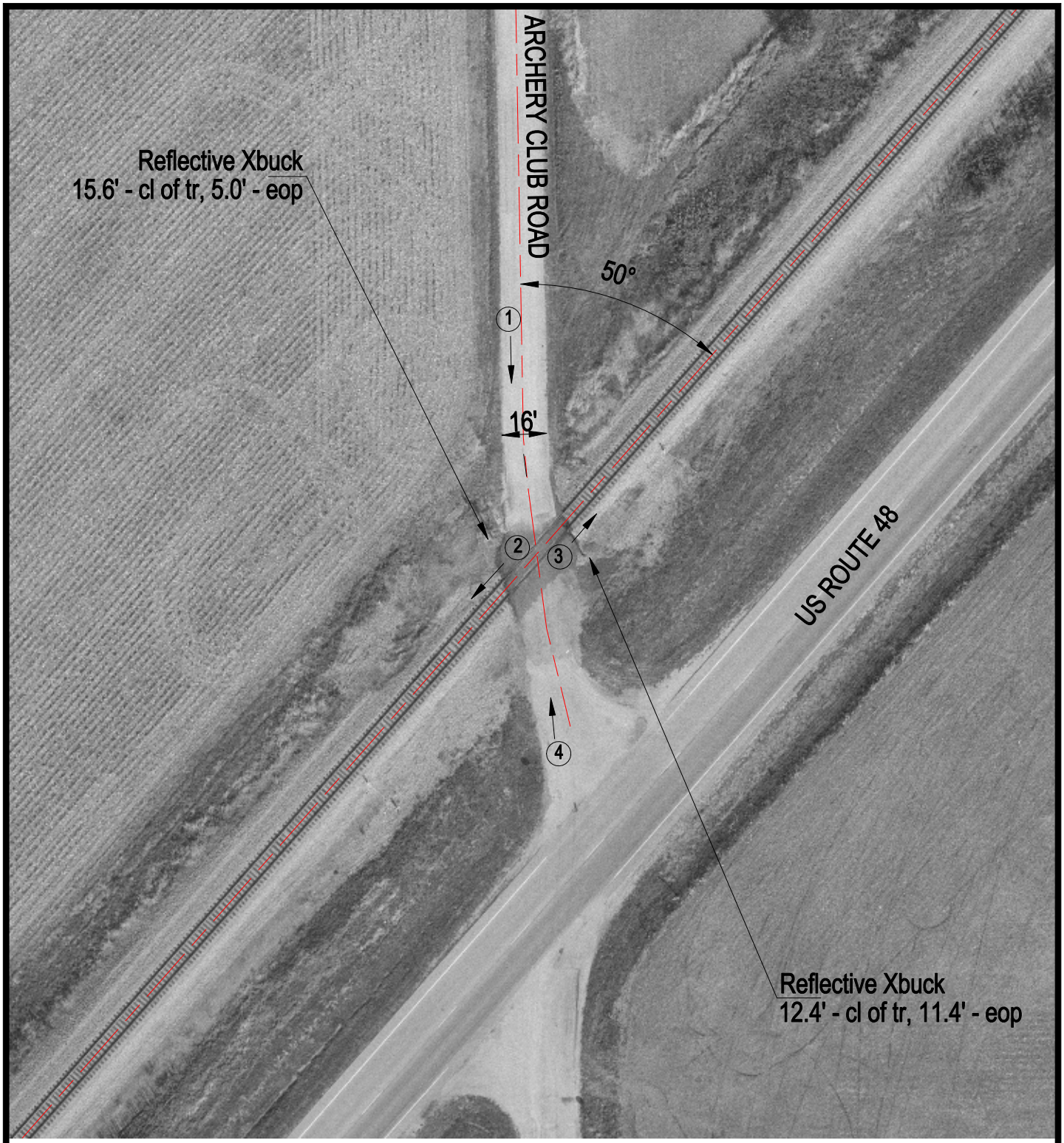

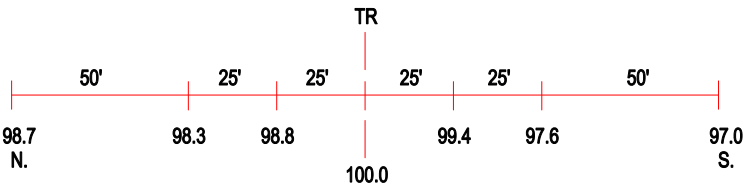

ROAD PROFILE

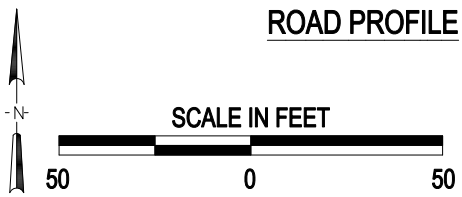

(3) Photo Location

Crossing #:	479216G
Location:	Macon Co., City of Blue Mound (N)
Lat/Long:	39°43'11" / 89°06'10"
Railroad:	NS
Street:	Archery Club Rd
Railroad Milepost:	388.14
Crossing Protection:	Signs