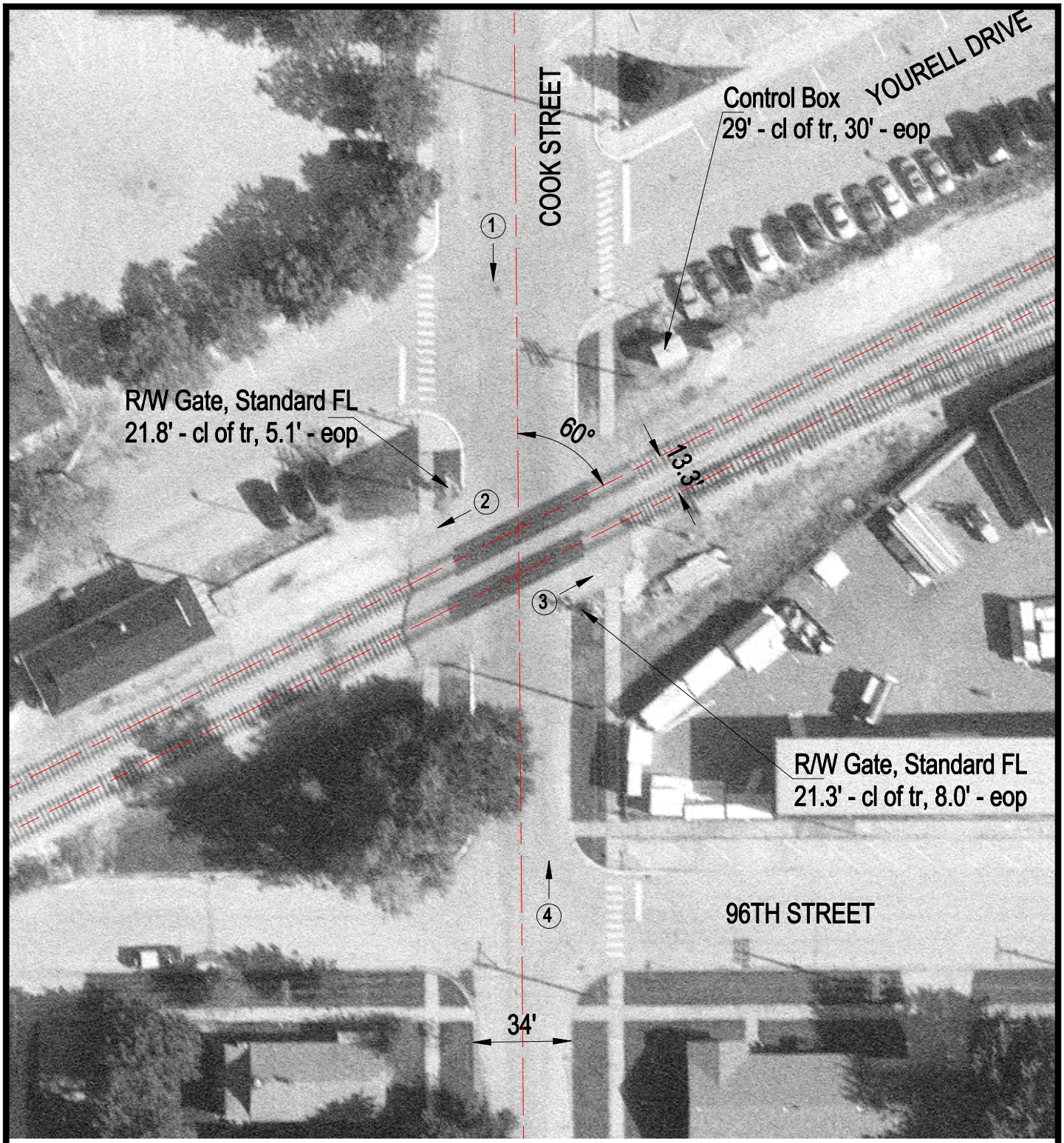

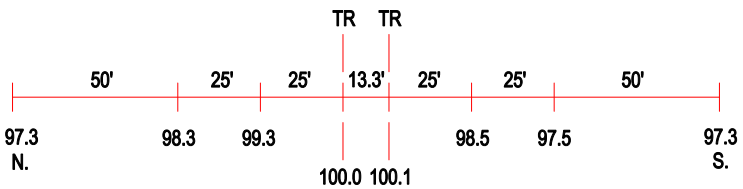

ROAD PROFILE

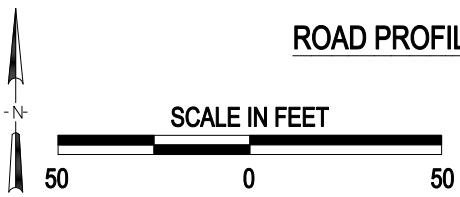

3 Photo Location

Crossing #:	478758M
Location:	Cook Co., City of Oak Lawn (I)
Lat/Long:	41°43'06" / 87°45'05"
Railroad:	NS
Street:	Cook Street
Railroad Milepost:	14.84
Crossing Protection:	Train Activated Devices