


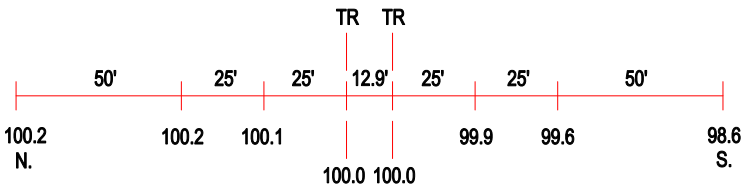


ROAD PROFILE

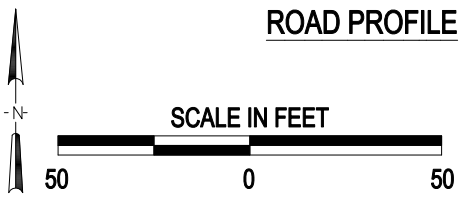


(3) Photo Location

| | |
|---|---|
| Crossing #: | 478708J |
| Location: | Cook Co., City of Burnham (I) |
| Lat/Long: | 41°38'33" / 87°32'22" |
| Railroad: | NS |
| Street: | Burnham Avenue |
| Railroad Milepost: | 505.82 |
| Crossing Protection: | Train Activated Devices |