

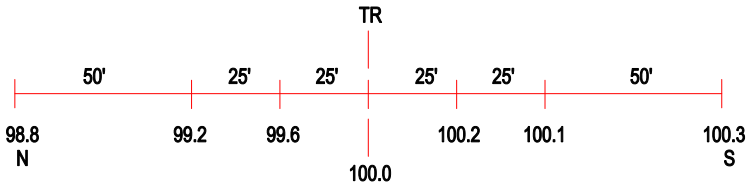

ROAD PROFILE

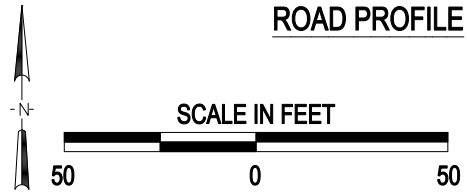

(3) Photo Location

Crossing #:	476354K
Location:	Montgomery Co., City of Donnellson (N)
Lat/Long:	39°01'49" / 89°30'08"
Railroad:	NS
Street:	Panama Road
Railroad Milepost:	402.32
Crossing Protection:	Train Activated Devices

J:\MONTGOMERY\476354K\476354K.DWG 12/21/99 10:52 TFC