

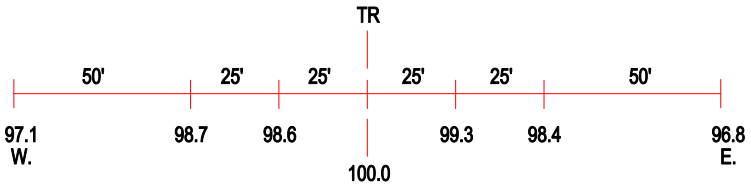

ROAD PROFILE

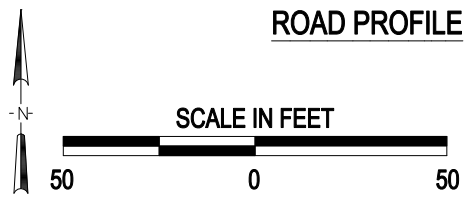

3 Photo Location

Crossing #:	476347A
Location:	Montgomery Co., City of Donnellson (Near)
Lat/Long:	39°03'25" / 89°26'24"
Railroad:	NS
Street:	North 4th Avenue
Railroad Milepost:	398.40
Crossing Protection:	Signs

J:\MONTGOMERY\476347A\476347A.DWG 12/20/99 15:04 TFG