

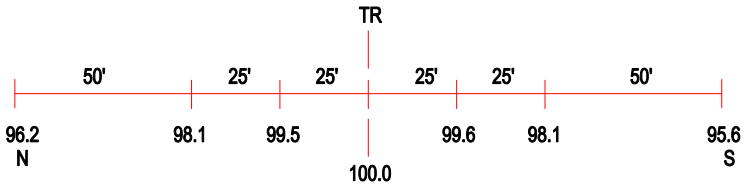

ROAD PROFILE

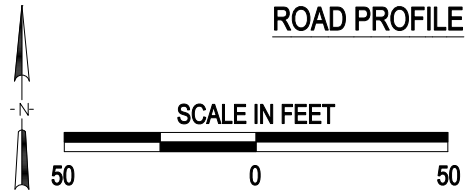

3 Photo Location

Crossing #: 476338B

Location: Montgomery Co., City of Coffeen (In)

Lat/Long: 39°04'43" / 89°24'15"

Railroad: NS

Street: COFFEEN ROAD

Railroad Milepost: 395.80

Crossing Protection: Train Activated Devices

J:\MONTGOMERY\476337U\476338E.DWG 12/16/99 15:15 JLA