

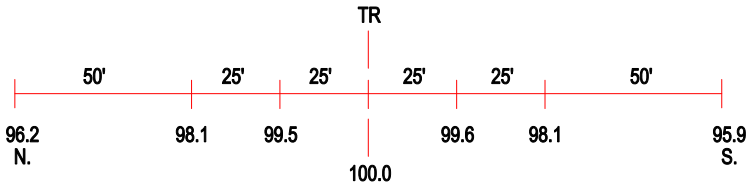

ROAD PROFILE

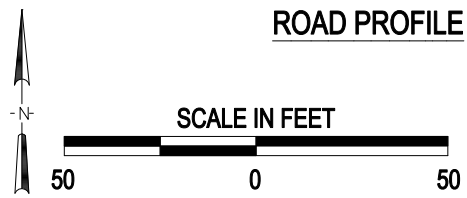

3 Photo Location

Crossing #:	476338B
Location:	Montgomery Co., City of Coffeen (N)
Lat/Long:	39°04'43" / 89°24'15"
Railroad:	NS
Street:	Coffeen Road
Railroad Milepost:	395.80
Crossing Protection:	Train Activated Devices

J:\MONTGOMERY\476338B\476338B.DWG 12/17/99 11:17 TFC