

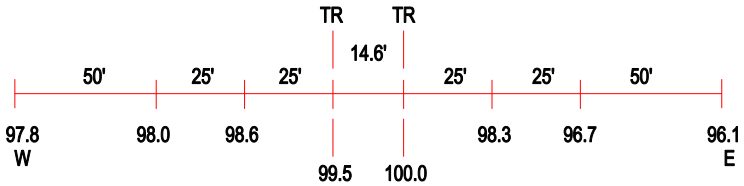

ROAD PROFILE

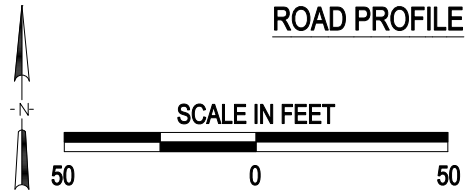

(3) Photo Location

Crossing #: 476337U

Location: Montgomery Co., City of Coffeen (In)

Lat/Long: 39°05'19" / 89°23'33"

Railroad: NS

Street: 2ND STREET

Railroad Milepost: 394.93

Crossing Protection: SIGN

J:\MONTGOMERY\476337U\476337U.DWG 02/26/01 08:30 JLA