

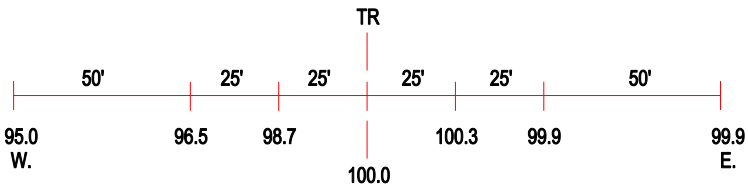

ROAD PROFILE

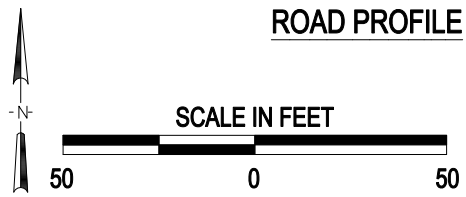

(3) Photo Location

Crossing #:	476134P
Location:	Coles Co., City of Oakland (N)
Lat/Long:	39°40'42" / 88°59'08"
Railroad:	EIRC
Street:	2050 N
Railroad Milepost:	301.10
Crossing Protection:	Signs