

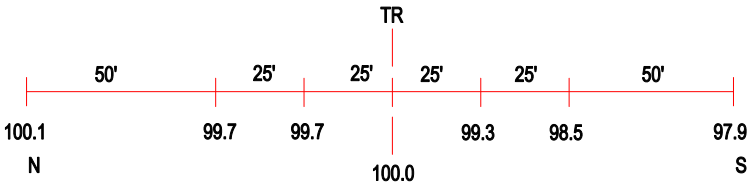

ROAD PROFILE

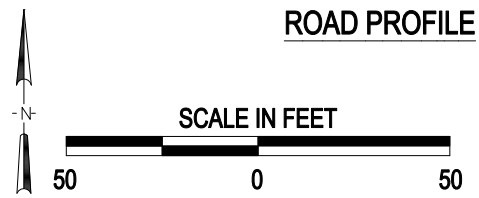

3 Photo Location

Crossing #:	475128H
Location:	Tazewell Co., City of East Peoria (Near)
Lat/Long:	40°40'17" / 89°31'22"
Railroad:	NS
Street:	Farmdale Road
Railroad Milepost:	408.50
Crossing Protection:	Train Activated Devices

J:\TAZEWELL\475128H\475128H.DWG 05/31/00 07:16 JLA