

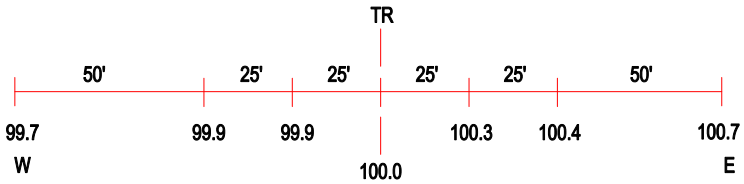

ROAD PROFILE

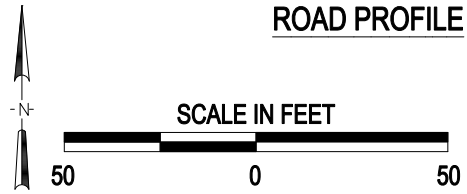

(3) Photo Location

Crossing #:	475093J
Location:	Woodford Co., City of Congerville (In)
Lat/Long:	40°37'02" / 89°12'45"
Railroad:	NS
Street:	IL. 150
Railroad Milepost:	390.60
Crossing Protection:	Train Activated Devices

J:\WOODFORD\475093J\475093J.DWG 03/07/01 10:58 BJB