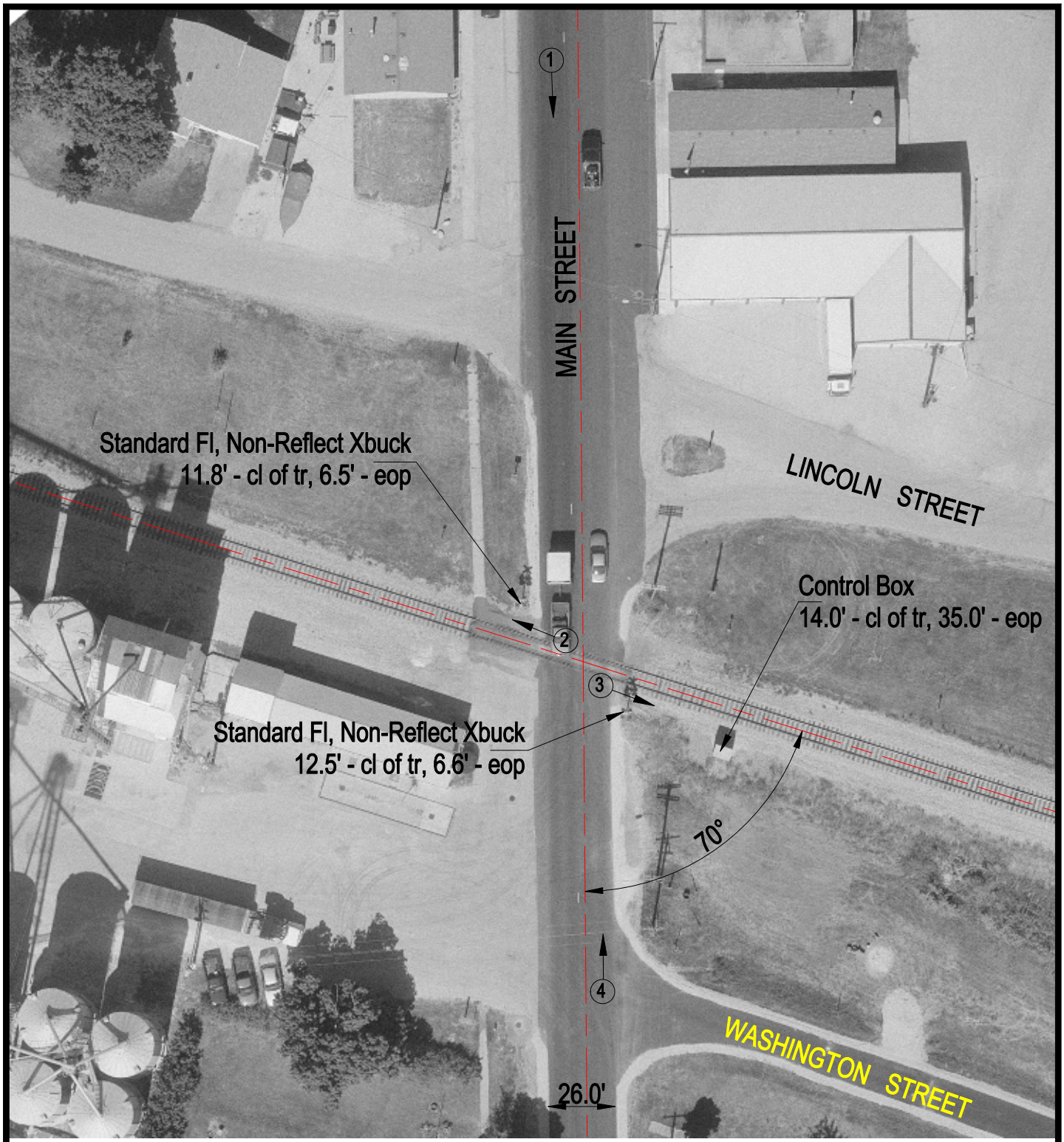

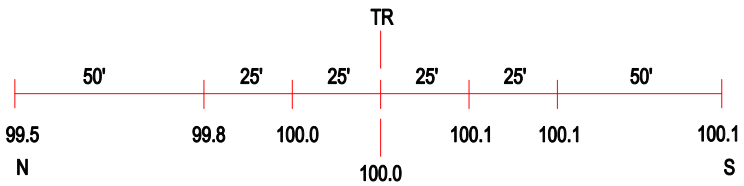

ROAD PROFILE

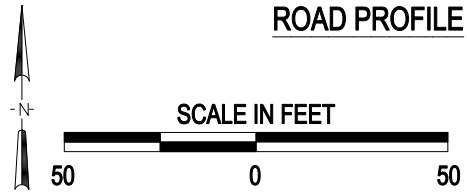

3 Photo Location

Crossing #:	475092C
Location:	Woodford Co., City of Congerville (In)
Lat/Long:	40°36'58" / 89°12'20"
Railroad:	NS
Street:	Main Street
Railroad Milepost:	390.20
Crossing Protection:	Train Activated Devices

J:\WOODFORD\475092C\475092C.DWG 03/07/01 10:57 BJB