

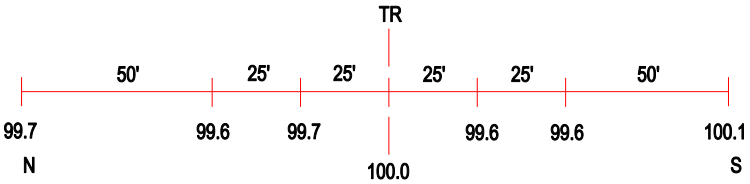

ROAD PROFILE

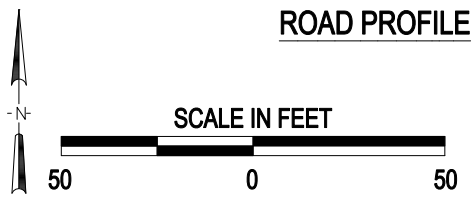

(3) Photo Location

Crossing #:	445853R
Location:	Union Co., City of Alto Pass (Near)
Lat/Long:	37°34'30" / 89°27'17"
Railroad:	UP
Street:	Muddy Levee Road
Railroad Milepost:	94.49
Crossing Protection:	Sign

J:\UNION\445853R\445853R.DWG 02/26/01 09:21 JLA