

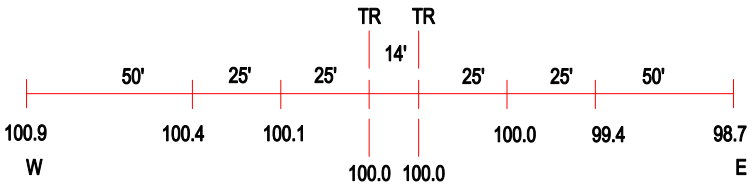

ROAD PROFILE

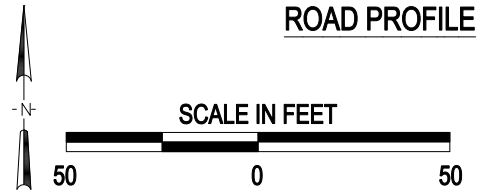

3 Photo Location

Crossing #:	445836A
Location:	Union Co., City of Ware (Near)
Lat/Long:	37°24'37" / 89°23'19"
Railroad:	UP
Street:	Refuge Road
Railroad Milepost:	106.27
Crossing Protection:	Train Activated Devices

J:\UNION\445836A\445836A.DWG 03/07/01 17:24 BJB