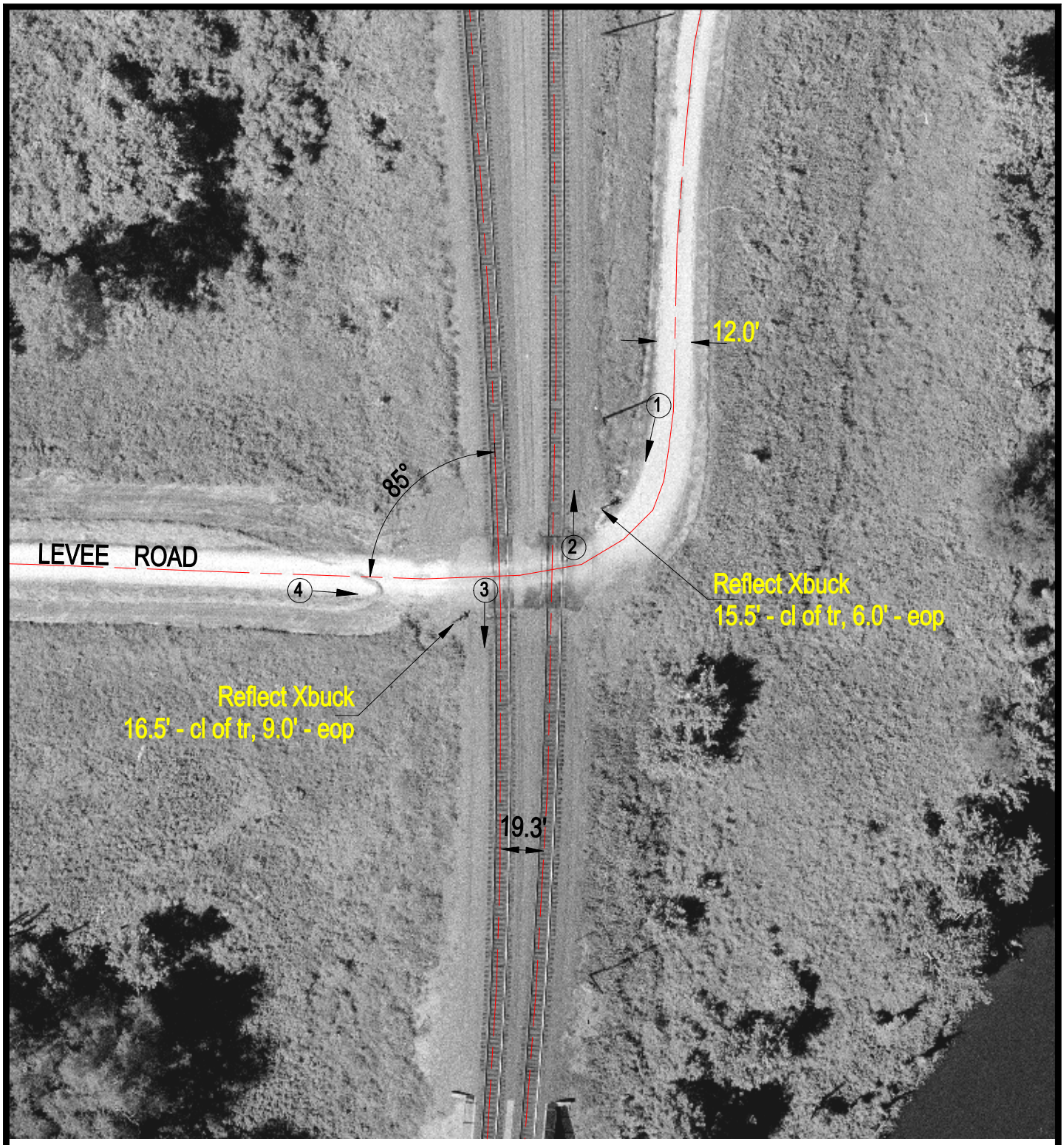

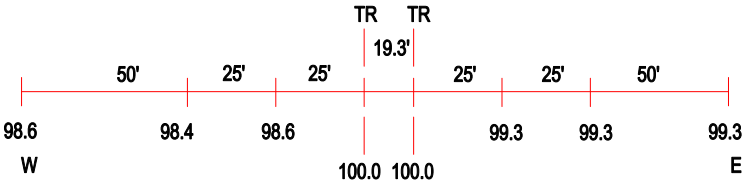

ROAD PROFILE

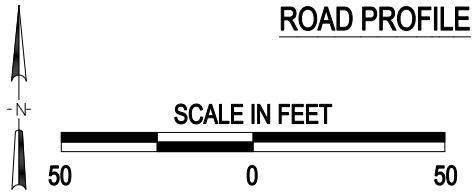

(3) Photo Location

Crossing #:	445824F
Location:	Alexander Co., City of Gale (Near)
Lat/Long:	37°15'36" / 89°26'22"
Railroad:	UP
Street:	Levee Road
Railroad Milepost:	117.43
Crossing Protection:	Sign

J:\ALEXANDER\445824F\445824F.DWG 08/15/00 14:35 JLA