

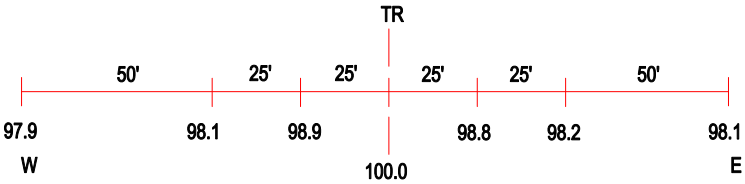

ROAD PROFILE

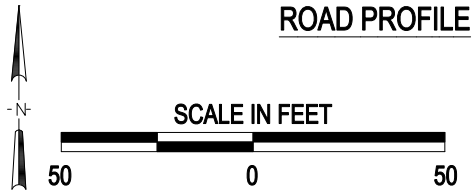

3 Photo Location

Crossing #: 431212T

Location: Alexander Co., City of Cairo (In)

Lat/Long: 37°00'29" / 89°11'16"

Railroad: UP

Street: 28th Street

Railroad Milepost: ?

Crossing Protection: Sign

J:\ALEXANDER\431212T\431212T.DWG 08/15/00 11:37 JLA