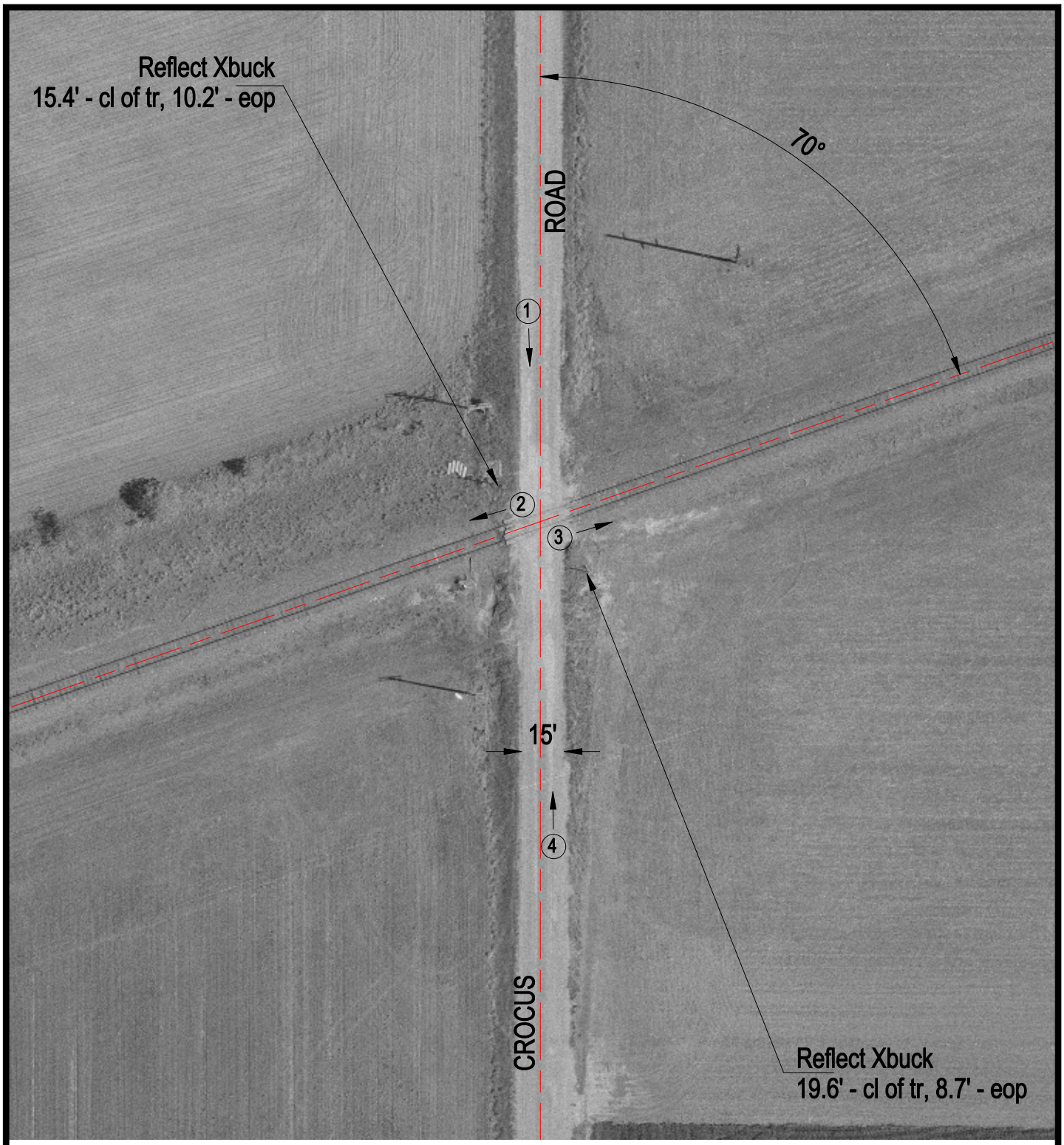

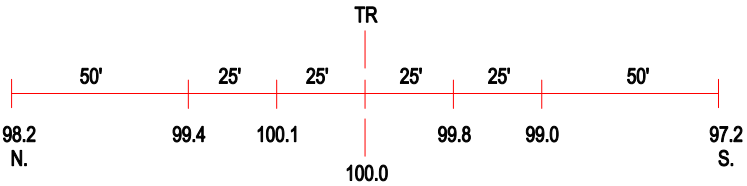

ROAD PROFILE

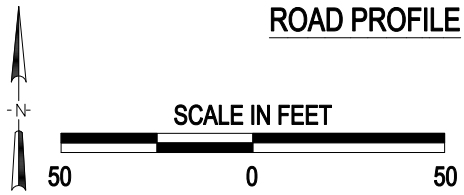

(3) Photo Location

Crossing #:	431188U
Location:	Perry Co., City of Pinkneyville (N)
Lat/Long:	38°03'32" / 89°28'54"
Railroad:	UP
Street:	Crocus Road
Railroad Milepost:	88.63
Crossing Protection:	Signs