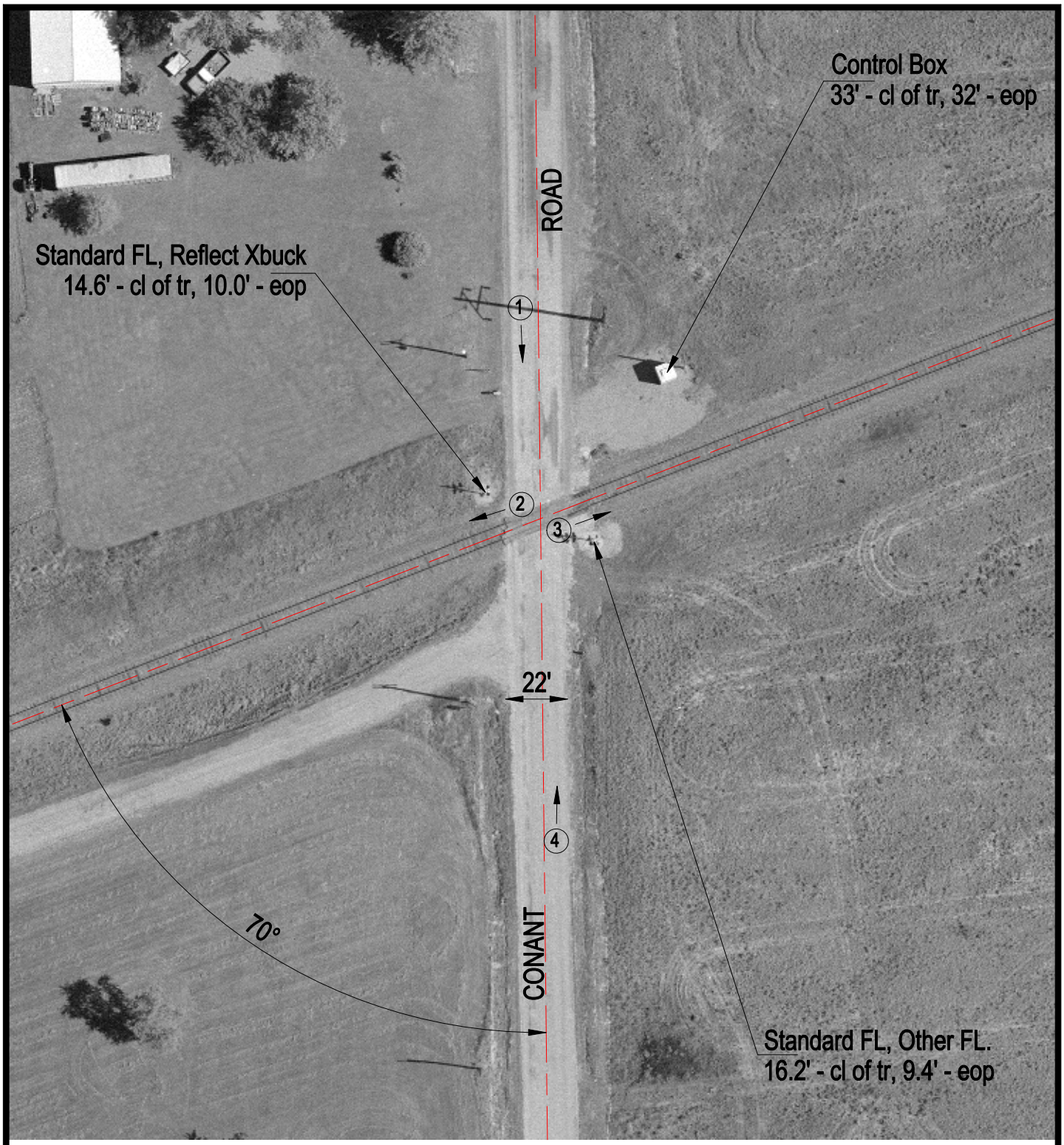

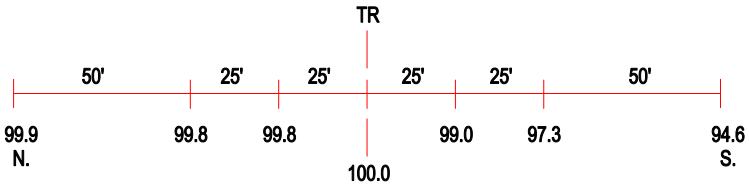

ROAD PROFILE

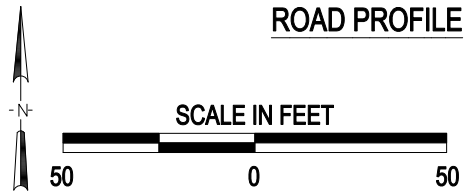

3 Photo Location

Crossing #:	431185Y
Location:	Perry Co., City of Pinkneyville (N)
Lat/Long:	38°03'32" / 89°28'54"
Railroad:	UP
Street:	Conant Road
Railroad Milepost:	87.54
Crossing Protection:	Train Activated Devices