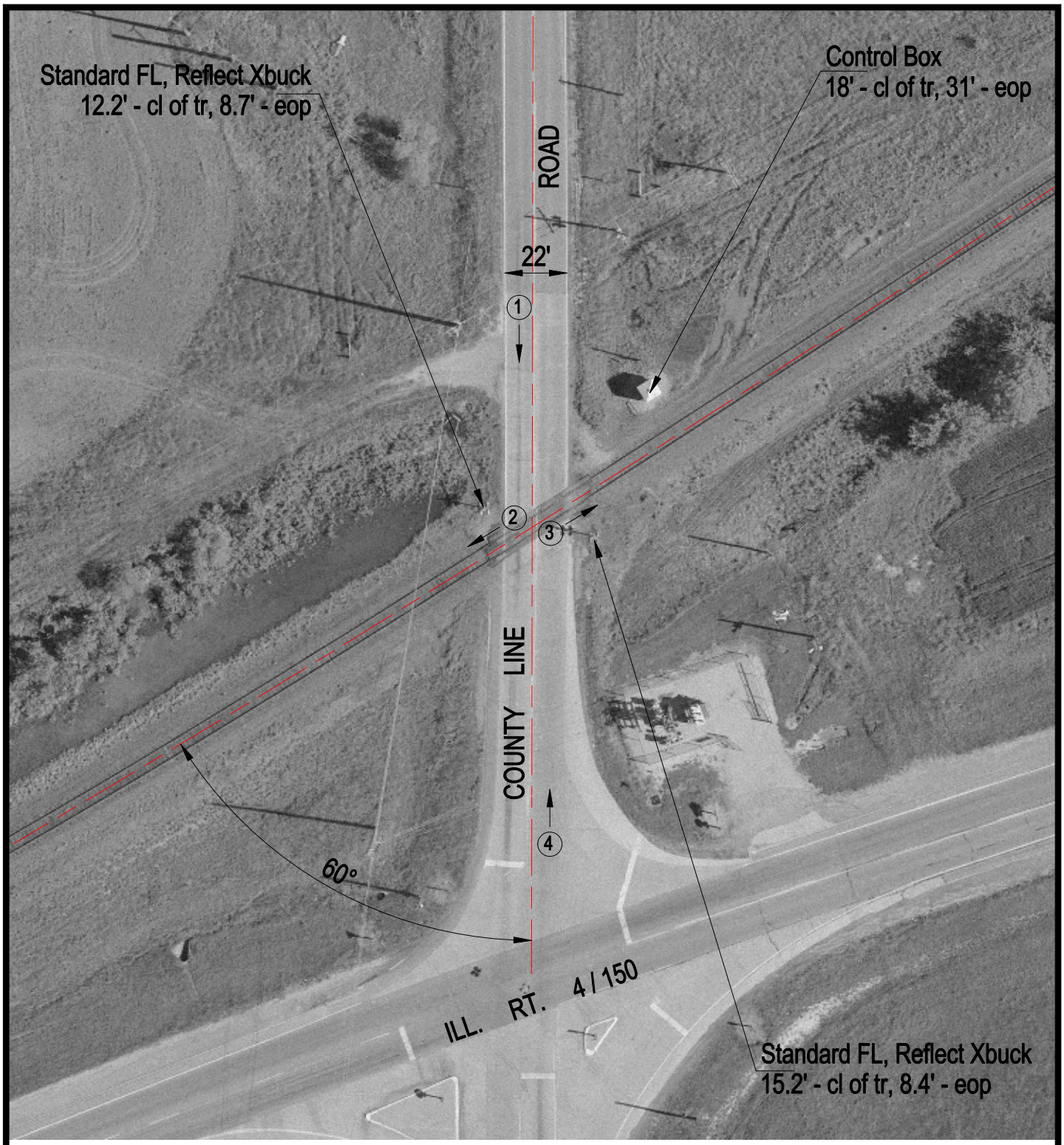

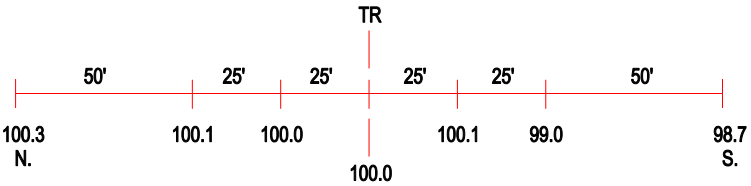

ROAD PROFILE

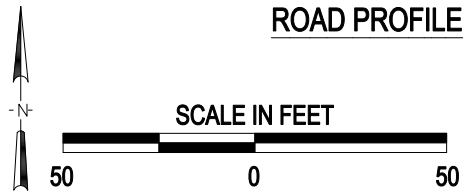

(3) Photo Location

Crossing #:	431164F
Location:	Perry Co., City of Percy (N)
Lat/Long:	38°01'24" / 89°35'36"
Railroad:	UP
Street:	County Line Road
Railroad Milepost:	80.95
Crossing Protection:	Train Activated Devices