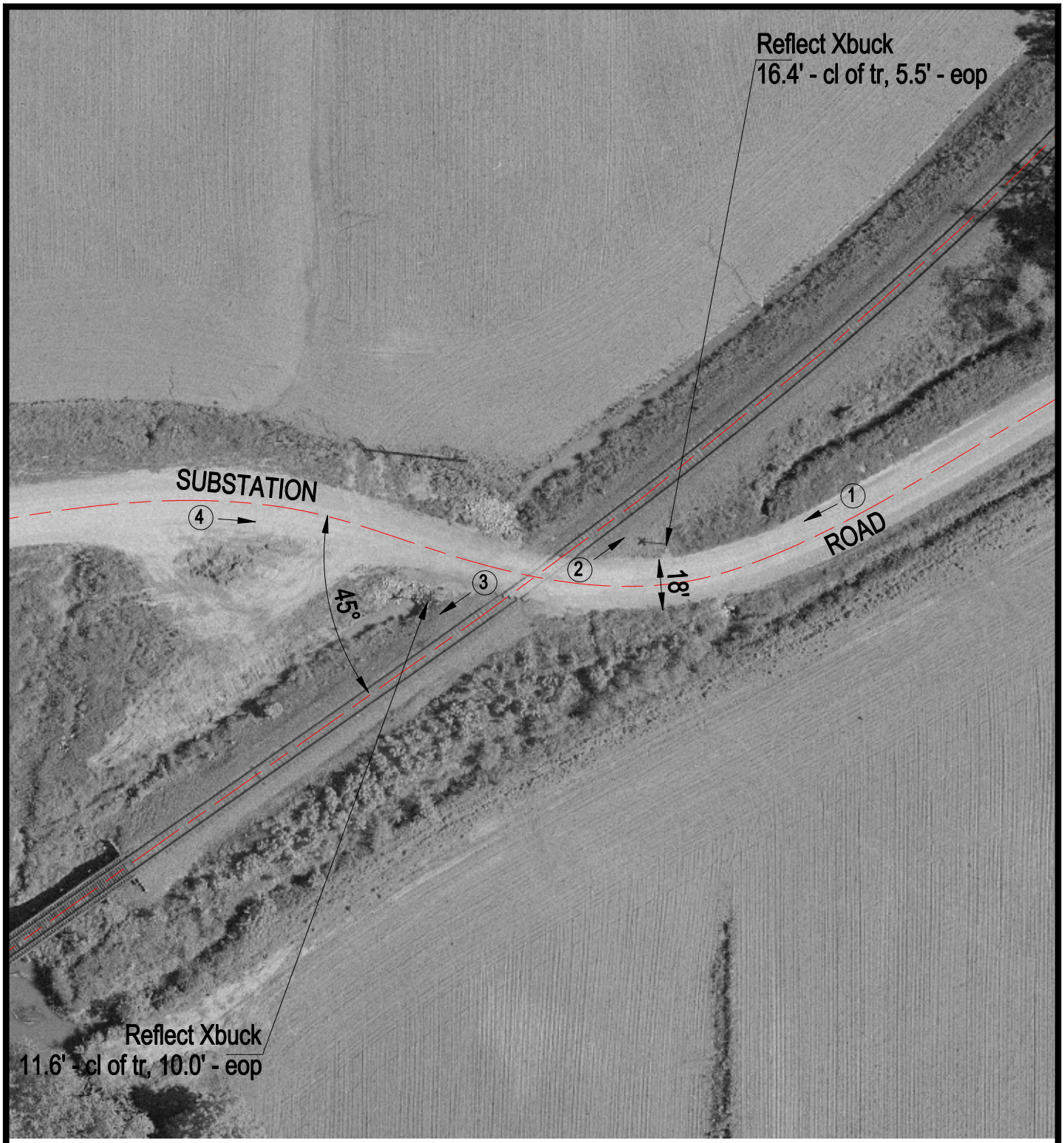

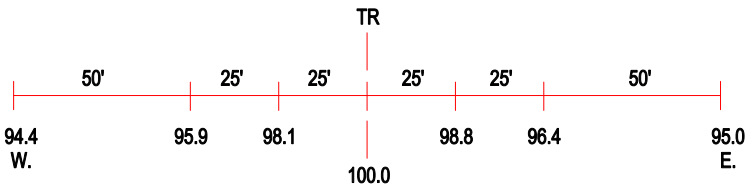

ROAD PROFILE

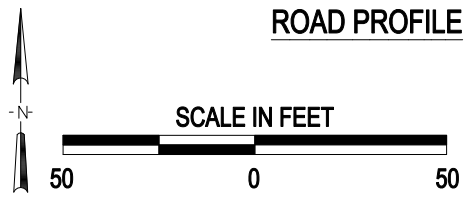

3 Photo Location

Crossing #:	431145B
Location:	Randolph Co., City of Steeleville (N)
Lat/Long:	38°00'03" / 89°40'44"
Railroad:	UP
Street:	Substation Road
Railroad Milepost:	75.85
Crossing Protection:	Signs