

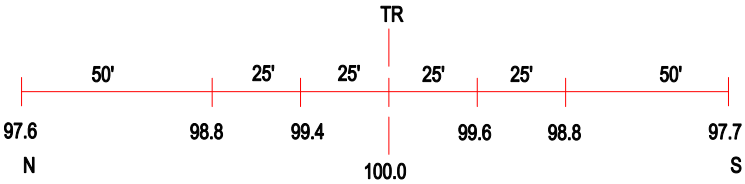

ROAD PROFILE

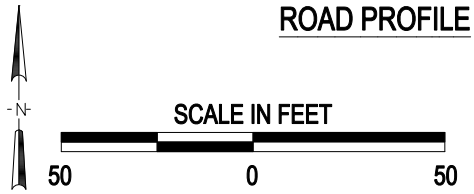

(3) Photo Location

Crossing #:	431103P
Location:	Franklin Co., City of Benton (In)
Lat/Long:	37°59'26" / 88°55'10"
Railroad:	UP
Street:	Commercial Street
Railroad Milepost:	298.57
Crossing Protection:	Sign

J:\FRANKLIN\431103P\431103P.DWG 09/14/00 15:52 JLA